

2022 Tax List District Summary

01/09/22

Taxing District 14 Lakehurst

15 Ocean County

	<u>Classification</u>	<u>No. Of Parcels</u>	<u>Land Value</u>	<u>Improvement Value</u>	<u>Total Value</u>	<u>Book Value Of Tangible Pers Prop</u>	<u>Exemption Amount</u>	<u>Net Taxable Value</u>
1	Vacant Land	41	1,929,800	0	1,929,800		0	1,929,800
2	Residential	696	44,860,600	67,288,100	112,148,700		0	112,148,700
3A	Farm (Regular)	0	0	0	0		0	0
3B	Farm (Qualified)	0	0	0	0		0	0
4A	Commercial	61	10,148,100	15,349,700	25,497,800		0	25,497,800
4B	Industrial	0	0	0	0		0	0
4C	Apartment	<u>2</u>	<u>318,300</u>	<u>3,311,700</u>	<u>3,630,000</u>		<u>0</u>	<u>3,630,000</u>
	Class 4 Total	63	10,466,400	18,661,400	29,127,800		0	29,127,800
	Ratable Total	<u>800</u>	<u>57,256,800</u>	<u>85,949,500</u>	<u>143,206,300</u>		<u>0</u>	<u>143,206,300</u>
5A	Class 1 Railroad	0	0	0	0		0	0
5B	Class 2 Railroad	<u>0</u>	<u>0</u>	<u>0</u>	<u>0</u>		<u>0</u>	<u>0</u>
	Railroad Total	0	0	0	0		0	0
6A	Telephone	1				1,679,978		1,336,255
6B	Petrol Refineries	0				0		0
6C	Miscellaneous	<u>0</u>				<u>0</u>		<u>0</u>
	Public Utilities Total	<u>1</u>				<u>1,679,978</u>		<u>1,336,255</u>
15A	Public School	3	1,216,300	5,964,400	7,180,700		0	7,180,700
15B	Other School	0	0	0	0		0	0
15C	Public Property	34	9,814,500	19,327,100	29,141,600		0	29,141,600
15D	Charitable	8	2,324,200	9,213,200	11,537,400		0	11,537,400
15E	Cemetery	1	42,900	0	42,900		0	42,900
15F	Miscellaneous	<u>14</u>	<u>963,700</u>	<u>1,685,600</u>	<u>2,649,300</u>		<u>0</u>	<u>2,649,300</u>
	Exempt Total	<u>60</u>	<u>14,361,600</u>	<u>36,190,300</u>	<u>50,551,900</u>		<u>0</u>	<u>50,551,900</u>

<u>DEDUCTIONS</u>		
<u>Classification</u>	<u>No. of Deductions</u>	<u>Deduction Amount</u>
Senior Citizen	4	1,000
Disabled Person	3	750
Surviving Spouse	0	0
Veteran	34	8,500
Widow of Veteran	11	2,750

<u>EXEMPTIONS</u>		
<u>Classification</u>	<u>No. Of Parcels</u>	<u>Exemption Amount</u>
Fire Supress	0	0
Pollution Control	0	0
Fallout Shelter	0	0
Water/Sewage Facility	0	0
Home Improvement	0	0
Class 4 Abatement	0	0
Multi-Family Dwelling	0	0
UEZ Abatement	0	0

<u>EXEMPTIONS</u>		
<u>Classification</u>	<u>No. Of Parcels</u>	<u>Exemption Amount</u>
Dwelling Abatement	0	0
Dwelling Exemption	0	0
New Dwel/Conv Abatement	0	0
New Dwel/Conv Exemption	0	0
Mul Dwell Exemption	0	0
Mul Dwell Abatement	0	0
Com/Ind Exemption	0	0
Renewable Energy	0	0

I _____, assessor of the taxing district of Lakehurst do swear (or affirm) that the foregoing tax list and tax duplicate contain the valuations of all the property liable to taxation in the taxing district in which I am tax assessor, and that such property has been valued without favor or partiality at its taxable value and I (we) have allowed only such exemptions and deductions as are prescribed by law.

Assessor

I do further swear (or affirm) that, for the tax year 2022, I have completed and put into operation a district-wide adjustment of real property taxable valuations and such taxable valuations conform to the percentage level established for such year for expressing the taxable value of real property in the county.

Sworn and subscribed before me

Assessor

This _____ day of _____ of 2022

Table of Aggregates
of Taxable And Exempt Property in the Taxing District of Lakehurst for 2022

(1) Value of Land		57,256,800	
(2) Value of Improvements		<u>85,949,500</u>	
(3) Total Value Land & Improvements excluding 2nd class RR		143,206,300	
(4) Tax Value Machinery, Implement & Equipment of Telephone, Petroleum Refineries, and Miscellaneous		1,336,255	
(5) Exemptions			
Pollution Control (RS 54:4-3.56)		0	
Fire Suppression (RS 54:4-3.13)		0	
Fallout Shelter (RS 54:4-3.48)		0	
Water/Sewage Facility (RS 54:4-3.59)		0	
UEZ Abatement (RS 54:4-3.139)		0	
Home Improvement (RS 54:4-3.72)		0	
Multi Family (RS 54:4-3.121)		0	
Class 4 Abatement (RS 54:4-3.95)		0	
Renewable Energy (RS 54:4-3.113)		0	
Dwelling Abatement (RS 40A:21-5)		0	
Dwelling Exemption (RS 40A:21-5)		0	
New Dwelling/Conv Abatement (RS 40A:21-5)		0	
New Dwelling/Conv Exemption (RS 40A:21-5)		0	
Multi Dwelling/Conv Abatement (RS 40A:21-6)		0	
Multi Dwelling/Conv Exemption (RS 40A:21-6)		0	
Commercial/Industrial (RS 40A:21-7)		<u>0</u>	
Total		0	
(5A) Deductions Allowed (C.73,L.1976)			
Number of Veterans	34		
Number of Veterans Widows	<u>11</u>		
Total Veteran Deductions		45	
Number of Senior Citizens		4	
Number of Disabled Persons		3	
Number of Surviving Spouses		<u>0</u>	
Total		52	
(6) Net Valuation Taxable		144,542,555	
(7) Tax Rate - General Tax Rate per \$100 Taxable Value			
(8) Ratio - Average Ratio of Assessed to True Value of Real Property		%	
(9) True Value Class II Railroad Property			
(10) Equalization			
(11) Net Value on which County Taxes are Apportioned			
(12) Apportionment of Taxes			
Total County Tax Apportionment (including Net Adj)			
Adjustments (RS 54:2-37) - County Equal TBL Appl (+ or -)			
Adjustments - Appeals, Errors (+ or -)			

(13) Valuation of Exempt Property			
Public School Property		7,180,700	
Other School Property		0	
Public Property		29,141,600	
Church & Charitable Property		11,537,400	
Cemetery & Graveyard		42,900	
Other Exempt Property		<u>2,649,300</u>	
Total Value		50,551,900	
(14) Miscellaneous Revenue for Support of Budget			
Surplus Revenue Appropriated			
Miscellaneous Revenue Anticipated			
Receipt from Delinquent Tax & Lien			
Total Miscellaneous Revenue			
(15) Apportionment of Taxes			
Item	Amount		Rate
Net County Tax Appor			
County Library Tax			
County Health Tax			
County Open Space			
District School Tax			
Consolidated School Tax			
Regional School Tax			
Municipal Open Space			
Municipal Library Tax			
Local Municipal Purpose Tax			
Total Tax Levy			
Authorized Rate			
(16) Real Property			
	Items		Tax Value
1. Vacant Land	41		1,929,800
2. Residential	696		112,148,700
3A. Farm (Regular)	0		0
3B. Farm (Qualified)	0		0
4A. Commercial	61	25,497,800	
4B. Industrial	0	0	
4C. Apartment	2	<u>3,630,000</u>	
Total Class 4A, 4B,4C			<u>29,127,800</u>
Total All Classes			143,206,300

State of New Jersey Ocean County

I (We) _____ assessor(s) of the taxing district of Lakehurst do swear (or affirm) that the foregoing tax list and tax duplicate contain the valuations of all the property liable to taxation in the taxing district in which I (we) am (are) tax assessor(s), and that such property has been valued without favor or partiality at its taxable value and I (we) have allowed only such exemptions and deductions as are prescribed by law.

I (we) do further swear (or affirm) that, for the tax year 2022, I (we) have completed and put into operation a district-wide adjustment of real property taxable valuations and such taxable valuations conform to the percentage level established for such year for expressing the taxable value of real property in the county.

Sworn and subscribed before me _____

This _____ day of _____ of 2022 _____

Assessor(s)

Certification by County Board

This is to certify that the foregoing is a true and complete record of the taxes assessed for the year 2022 in the taxing district of Lakehurst, County of Ocean, New Jersey, and that \$144,542,555 is the net valuation taxable and that \$ is the net valuation on which county taxes and regional or consolidated school taxes are apportioned.

Attest: _____ President
 _____ Vice President
 _____ Commissioner
 _____ Commissioner
 _____ Commissioner
 _____ Commissioner
 _____ Commissioner

Tax Administrator,
County Board of Taxation

COUNTY 15 Ocean DISTRICT 14 Lakehurst
PURSUANT TO R.S. 54:4-46 AMENDED C.264, L.1955 and C.48, L.1964

L.P.T.B USE PERCENT TO TOTAL		REAL PROPERTY CLASSIFICATION	ASSESSMENT 2022	FOR L.P.T.B. USE	
				PERCENT TO TOTAL	RATIO
	41	1 - VACANT LAND	1,929,800		
	696	2 - RESIDENTIAL (4 Families or Less)	112,148,700		
	0	3a - FARM (Regular)	0		
	0	3b - FARM(Qualified)	0		
	61	4a - COMMERCIAL	25,497,800		
	0	4b - INDUSTRIAL	0		
	2	4c - APARTMENT	3,630,000		
	63	TOTAL CLASS 4a, 4b, and 4c	29,127,800		
	800	TOTAL ASSESSMENT *	143,206,300		

NOTE: TOTAL ASSESSMENT (SUM OF 1, 2, 3a, 3b, 3c, 4a, 4b, 4c) SHOULD AGREE WITH DISTRICT TOTAL OF LAND AND IMPROVEMENTS (LESS EXEMPTIONS) SUBMITTED TO THE COUNTY BOARD OF TAXACTION ON JANUARY 10TH

 2022
 DATE

 ASSESSOR

* EXCLUSIVE OF CLASS II RAILROAD PROPERTY

Taxing District 14 Lakehurst

15 Ocean County

Name of Owner Additional Owners	Page No.	Block No	Lot No.	Lot Qualifier	Account No.	Deed Book	Deed Page	Class	Property Location
ABRAHAMSEN, KATHY-LYNN	50	62	9			17525	00383	2	212 CHURCH ST
ABRAMOWITZ, KEN R	50	62	2			17491	00212	2	232 CHURCH ST
ABRAMS, SARAH	6	10	15			16873	01290	2	823 LAUREL ST
ADAMO, THOMAS A	39	49	2.02			12814	01157	2	316 UNION AVE
ADM INVESTMENT CORPORATION	20	27	4.03			18381	00550	2	602-604 MAPLE ST
ADM INVESTMENT CORPORATION	54	64	12.01			18814	01362	2	119 PINE ST
ADMER PROPERTIES LLC	23	33	1			13926	00711	4A	550 ROUTE 70
ADMER PROPERTIES LLC	23	33	2			17111	00838	1	518 CEDAR ST
AFONSO ANTONIO A & DIANE M	41	52	7			4236	00202	4A	300 ROUTE 70
ALBERTO FAMILY LIMITED PARTN XVI	55	67	1			11923	01553	4A	211 CENTER ST
ALBERTO FAMILY LTD PARTNERSHIP XV	57	69	2			11488	01995	4A	7 UNION AVE
ALBERTO FAMILY LTD PARTNERSHIP XVI	42	53	4			12170	01450	2	310 MAPLE ST
ALBERTO, RENATO & PRISCILLA	59	70	10			15637	01017	1	6 UNION AVE
ALBERTO, RENATO & PRISCILLA	60	72	6			11148	01803	2	10 BROWN AVE
ALBERTSON DONNA	54	65	2			12896	00492	2	121 HIBERNIA AVE
ALEM, LUCIA P	32	42	5			14485	01620	2	406 POPLAR ST
ALEMAN JESUS O & NIDIA ETAL	8	11	14			13442	00697	2	807 BIRCH ST
AMBOY PROPERTY GROUP LLC	34	44	2			15278	00461	4A	402 ROUTE 70
AMIGO PROPERTIES LLC	53	64	3.01			17126	00372	2	209 ELM ST
ANDERSON RUSSELL	32	42	6			11118	00850	2	404 POPLAR ST
ANDREW MURRAY LLC	40	49	8			14392	01703	4C	305 CHURCH ST
ANDREWS, DAVE & LYSTRA	61	73	4			16157	01334	2	102 BROWN AVE
ANDREWS, JAMAL B	53	64	3.02			18033	00485	2	112 HIBERNIA AVE
ANDREWS, JASON	2	7	14			17537	00998	2	826 MAPLE ST
ANDREWS, JAVON H & GENETTE S	61	73	3			14081	00333	2	100 BROWN AVE
APPLEGATE, DONNA L	24	36	6			14856	00512	2	504 MAPLE ST
APPLEGATE, JOHN & BRENDA	53	64	1.01			17122	01544	2	215 ELM ST
APPLEGATE, JOHN JR	53	64	2.01					2	116 HYBERNIA AVE
APPLEGATE, JOHN	53	64	3.04			14910	00619	4A	211 ELM ST
APPLEGATE, MATTHEW J	18	25	5			14758	01934	2	610 WILLOW ST
ARIELLE REALTY LLC	45	57	1.01			10227	01014	4A	201 ROUTE 70
ARNETH, JOSEPH J & ELAINE	17	25	4			05462	00128	2	612 WILLOW ST
ARVELO ANNE R	4	8	11			3962	00233	2	820 OAK ST
ASHEAR, MORRIS	9	16	1			17168	01337	2	100 MYRTLE ST
ASHKENAZI, V & ALISHAHIAN, A & R	3	8	2			18571	00996	2	802 OAK ST
BAHLOULI, ALI M	21	27	10			17396	01533	2	615 OAK ST
BAHLOULI, ALI M	39	49	2.01			15614	00016	2	318 UNION AVE
BAILE BROTHERS INC	24	34	1			04981	00777	4A	506 ROUTE 70
BAILE BROTHERS INC	24	34	1	B01				4A	506 ROUTE 70
BAILE BROTHERS INC	24	34	2			15226	01167	2	303 ROSE ST
BAILE RAGITHA	45	58	1			12191	00992	2	218 ROUTE 70
BAILE RAJITHA	24	36	7			12533	01238	2	502 MAPLE ST
BAILE RANJITHA	46	58	2			12922	00349	2	216 ROUTE 70
BAILE REJETA	46	58	8			04767	00212	1	304 ELM ST
BAILE, RAJETA	46	58	7			14896	00992	2	200 ROUTE 70
BAKER, THOMAS & BARBARA	22	32	12			15666	00427	2	513 UNION AVE
BARANYAY JAMES & JANIE S	35	45	4.01			3750	222	2	408 CEDAR ST
BARANYAY, JANIE	37	47	12			15530	00150	2	512 UNION AVE
BARBER, DOUGLAS & BELTRE, INGRID	2	7	16			18601	01019	2	825 OAK ST
BARKER DANNY J & SUSAN	34	44	6			3592	356	2	409 CEDAR ST
BARKER DANNY J & SUSAN	34	44	6.01			3553	250	1	CEDAR ST
BARKER, JAMIE & MINNIE	26	37	9.04			18093	01459	2	501 MAPLE ST
BATIATO BRIAN J & ANNA M	6	10	16			12185	00326	2	821 LAUREL ST
BAYSIDE CHAPEL INC	1	1	1			17819	01779	1	PROVING GROUND RD
BAYSIDE CHAPEL INC	1	2	1			17819	01779	1	1 PROVING GROUND RD
BAYSIDE CHAPEL INC	1	2	1	X		17819	01779	15D	1 PROVING GROUND RD
BECKER, ROBERT J & SUSAN R	26	37	6			18392	01643	2	506 POPLAR ST
BECKETT, TIMOTHY	23	33	13			18492	01679	2	511 PINE ST
BELLAMY, CLAYTON	29	39	14			13548	00435	2	507 WILLOW ST
BENAVIDES GUSTAVO & ESCOBAR G	13	18	1.12			12445	00406	2	704 MAPLE ST
BERTUCCI KIM M	29	39	13			12938	00394	2	505 WILLOW ST
BESHAY, ARSANY	3	7	28			18731	01485	2	801 OAK ST
BIONDI, ANTHONY & MELISSA	11	17	1.05			15612	00343	2	716 OAK ST
BIZZOZZARO, JOANN	41	51	8			16411	00582	2	309 PINE ST
BLEIWEIS, ALEXIS M & ASHLEY L	13	18	1.10			18558	00068	2	708 MAPLE ST
BLOSCHOCK, RICHARD SR	4	8	18			3759	397	2	821 CEDAR ST
BOHRMAN, MARY JEAN	52	63	8	C04		13811	00510	2	100 PINE ST UNIT 4

Taxing District 14 Lakehurst

15 Ocean County

Name of Owner Additional Owners	Page No.	Block No	Lot No.	Lot Qualifier	Account No.	Deed Book	Deed Page	Class	Property Location
BOIVIN, JULIE M	58	70	2			14450	00778	2	13 CENTER ST
BOOK BRUCE E & LEWANDOWSKI JOAN	17	24	18			13672	00729	2	615 WILLOW ST
BOVE ENTERPRISES LLC	57	68	2			10023	00287	4A	21 UNION AVE
BRAY KATHERINE	35	45	11			4641	00959	2	417 PINE ST
BRENNAN, KORI L & JOSEPH M	44	56	1.01			17172	00300	2	701 LAKE ST
BROOKS GORDON	5	10	3			14138	01146	2	804 UNION AVE
BROOKS, ROBERTA	19	26	4			16501	00143	2	612 POPLAR ST
BROWN C S & EARLY J	41	51	11		7320110-	13416	00955	2	321 PINE ST
BUCHANAN ALLIANCE CORP	57	68	10			17602	01137	4A	15 UNION AVE
BUCK, SARAH	11	17	1.06			16621	01317	2	714 OAK ST
BUENANO-SUAREZ, DAVID A & LUISA	25	36	10			15612	01950	2	501 OAK ST
BUNDSCHUH, ERICK	19	26	9			17859	01655	2	504 LILAC STREET
BUNGAY BARBARA	15	23.01	4			04636	00859	2	815 ROSE ST
BUNGAY, BARBARA	15	23.01	5			17379	00982	1	CHESTNUT STREET REAR
BUNNELL ROBERT N & PATRICIA M	44	56	4			04041	00864	2	307 MANAPAQUA AVE
BURTON DAVID W & JULIA	26	37	14			05303	00723	2	501 LILAC ST
BURTON, CALVIN E & SANDRA W	22	32	4.02			3152	664	15F	512 PINE ST
BUSCH FRANK & ROBIN	36	46	7			10246	00841	2	407 UNION AVE
BUSCH INGRID	28	38	16					2	511 POPLAR ST
BUSCH, FRANK & BUSCH, ROBIN	61	72	13			05615	00362	2	1 SECOND ST
BUSCH, FRANK & ROBIN	60	71	12			14405	00649	2	101 BROWN AVE
BUSCH, FRANK & ROBIN	60	71	14			12665	00696	2	105 BROWN AVE
BUSCH, FRANK & ROBIN	60	71	14.02			12525	00042	1	SECOND ST
BUTTS LARRY JR & KRISTIN	49	61	6			12374	00637	2	210 UNION AVE
BYLA, KESTUTIS	53	63	8	C08		16796	00252	2	100 PINE ST UNIT 8
CAIN TERRY L & BARBARA A	12	17	5			3879	612	2	705 CEDAR ST
CALDERONE JOSEPH F JR & DIANE P	6	10	11			13830	00569	2	820 UNION AVE
CAMACHO JOHN	43	54	9			05555	00385	2	305 MAPLE ST
CAMACHO, JENNIFER B & MILLAN, M	19	26	2			15218	00500	2	616 POPLAR ST
CAMPBELL MARIA L & JAMES P	29	39	18			04776	00613	2	515 WILLOW ST
CANTILLON, DEAN V & LIPINSKI, KARA	50	62	4			17686	00935	2	226 CHURCH ST
CAPASSO NICOLA & MARYANNE	9	16	6			05756	00922	2	110 MYRTLE ST
CAPISTRAN, GREGORIO C	51	62	19.02			17895	01786	2	10 CENTER ST
CAPLAN, ADAM	12	17	8.03			16701	01203	2	721 CEDAR ST
CAPOZZI, DAVID J & ERMA C	32	42	7			2862	314	15F	402 POPLAR ST
CARANDANG, RIZALDE C & OLIVA DELA R	34	44	4			17860	00760	2	306 LAKE ST
CARMAN SEAN M & DEBRA ANN	27	38	6			10486	01460	2	508 WILLOW ST
CARR MICHAEL D & ANNETTE L	35	45	12			10039	01963	2	423 PINE ST
CARTER, GREGORY & PATRICIA	50	62	11.02			05076	00562	2	206 CHURCH ST
CARUSELLE, DEAN	11	17	1.02			17677	01381	2	722 OAK ST
CARUSO, RICK & TIFFANY	29	39	16			12130	00568	2	511 WILLOW ST
CARVIN ASSOCIATES	58	70	4			04370	00784	4A	28 UNION AVE
CARVIN ASSOCIATES	58	70	5			04846	00377	4A	26 UNION AVE
CARVIN ENTERPRISES ASSOCIATES LLC	58	70	1			13888	00883	4A	30 UNION AVE
CASTELLANO RONALD & SARA	2	7	18			4428	00300	2	821 OAK ST
CASTILLO, CARL M & PATRICIA	38	47	17			12734	00648	2	414 UNION AVE
CASTORAL, FLORENCE & F D JR ETAL	32	42	12			18648	00580	2	405 MAPLE ST
CEKANAUASKAS ALVYDAS & ALDONA	29	40	2			12842	01744	2	408 CHESTNUT ST
CENTER DEVELOPMENT LLC	51	62	19.01			15033	00958	2	12 CENTER ST
CENTER DEVELOPMENT LLC	53	63	9			12159	00896	1	112 CENTER ST
CENTRAL RR OF NJ	55	66	2			04119	00128	15C	CRR OF NJ
CENTRAL RR OF NJ	59	71	4			04119	00128	15C	CRR OF NJ
CENTRAL RR OF NJ	60	72	1			04119	00128	15C	CRR OF NJ
CENTRAL SHORE T6 LLC	57	68	6			16783	00224	2	34 PINE ST
CHEESEBROUGH, KIM	42	53	8			16106	01180	2	302 MAPLE ST
CHEN, CHAOYING & MIULING MOK	20	27	4.02			14555	01747	2	606-608 MAPLE ST
CHEN, SHUXIANG & XU, MEIYAN	7	11	4			16900	00981	2	806 LAUREL ST
CHILDERS, GREGORY C	27	38	14			17076	01304	2	507 POPLAR ST
CHILLEMI CHRISTOPHER E & APRIL M	45	56	14			10769	00785	15F	215 MANAPAQUA AVE
CHRIST, THOMAS & JENNIFER	44	56	1			17017	00130	1	MANAPAQUA AVE
CHRIST, THOMAS & JENNIFER	44	56	11			17017	00130	2	219 MANAPAQUA AVE
CHUA, MIKAELA LOUISE V	39	48	2			18449	00126	2	310 CHURCH ST
CIESIELSKI PIOTR	20	27	1.02			10305	00260	2	618 MAPLE ST
CLARK BRIAN J & JESSICA	7	10	20			11392	01310	2	813 LAUREL ST
CLARK JON SCOTT	24	36	5			05285	00101	2	506 MAPLE ST
CLARKE MYRTLE	6	10	13			3675	559	2	824 UNION AVE
CLAUDE, CLAUDENA J	6	10	17			17408	01377	2	819 LAUREL ST

Taxing District 14 Lakehurst

15 Ocean County

Name of Owner Additional Owners	Page No.	Block No	Lot No.	Lot Qualifier	Account No.	Deed Book	Deed Page	Class	Property Location
CLAYTON SAND COMPANY	59	71	1			04425	00215	1	MAIN LINE RR
CLAYTON SAND COMPANY	59	71	1.01			04425	00215	1	CRR OF NJ
CLAYTON, JOHN G & SHIRLEY	58	70	3			2387	241	2	25 FAYS LN
CLAYTON, PAUL D JR	18	25	14.02			17511	01812	15F	607 POPLAR ST
CLEVELAND HELEN	31	41	14			14046	01825	2	407 POPLAR ST
CMC HOLDINGS LLC	52	63	8			13889	01619	15F	100 PINE ST
COLE, AICHA	56	67	13			05169	00898	2	17 PINE ST
COLLARD, WILLIAM & SLADE, ALICIA	48	61	2			14427	01616	2	295 UNION AVE
COLLINS, KEVIN	46	58	13			17612	01497	2	209 CEDAR ST
COMERFORD, JEFFREY & TAMMY	5	10	1			15977	00665	2	800 UNION AVE
COMERFORD, JEFFREY D & TAMMY L	8	11	13			15977	00669	2	809 BIRCH ST
CONRAD, LESLIE & STEPHANIE	34	45	1.01			13852	01407	2	209 ROSE ST
CONRAD, SAMANTHA K & KYLE D	14	18	3			15758	00511	2	701 OAK ST
CONSTANTINE JOHN M & DAWN M	16	23.01	13			05609	00845	2	702 LAKE ST
COOPER COLLEEN & SLOAN WILLIAM	4	8	12			10786	00765	2	822 OAK ST
COSTA, CASSANDRA & WANDS, COREY	23	33	6			16391	01257	2	510 CEDAR ST
COURTNEY MAUREEN A	4	8	19			12132	01215	2	819 CEDAR ST
COUTO, MELISSA	18	25	12			13433	00770	2	603 POPLAR ST
COVERT, CHRISTOPHER ELY	30	40	4			17578	01388	15F	404 MANAPAQUA AVE
CRANE STEVEN	24	33	16			4266	00159	2	519 PINE ST
CRIBBIN JEANNE M & MARY E	7	11	7			11307	00490	2	812 LAUREL ST
CRITELLI, RALPH S JR & EMMONS, JOAN	54	64	13			17310	00674	2	207 ELM ST
CROSSROADS BAPTIST CHURCH	62	76	1					1	201 BROWN AVE
CROSSROADS BAPTIST CHURCH	62	76	1	X		2755	447	15D	201 BROWN AVE
CRUSER ALAN & ROSELIE	38	47	20			05514	00681	2	1 LAKE SHORE DR
CRUSER SHARON C G	49	61	14			05644	00128	2	221 CHURCH ST
CRUSER WILLIAM & NANCY	49	61	13			05514	00676	2	219 CHURCH ST
CRUSER WILLIAM E & NANCY P	23	33	8			05468	00449	2	206 ROSE ST
CRUSER, DAVID & SWATI	49	61	3			16262	01649	2	216 UNION AVE
CRUZ OEVALDO & EVELYN	8	11	9			04876	00104	2	816 LAUREL ST
CRUZ RESIDENCE TRUST	33	43	8			17500	00873	2	402 LAKE ST
CRUZ RESIDENCE TRUST	33	43	9			17710	00762	2	400 LAKE ST
CUMMINGS BARBARA	26	37	7			01996	00458	2	504 POPLAR ST
CUTHBERT, MARY ANN EST OF	10	16	13			3368	569	2	716 CEDAR ST
DAGUIAR HARRY & BETTY	47	59	13			12432	00383	2	209 PINE ST
D'AMICO M & GREGORY MJ	11	17	1.07			12415	00632	2	712 OAK ST
DANEY JAMES & EDITH L	11	16	26			3691	576	2	713 PINE ST
DAVIS JAMES W JR & CLAUDIA E	33	43	2			04945	00046	2	412 MAPLE ST
DAVIS, EDWARD J & ALMA C	49	61	5			3571	97	2	212 UNION AVE
DAY, YVONNE L	42	53	6			17041	00372	2	306 MAPLE ST
DEBORGER, JOHN	7	10	21			15060	01633	2	811 LAUREL ST
DECHER, ANDREW K	16	24	6			17130	01304	2	608 CHESTNUT ST
DEED LLC % G HAUKE	24	35	1			3811	399	4A	301 LILAC ST
DEGRAFF DONALD & WANDA	52	63	3			00000	00000	4A	UNION AVE
DEGRAFF, DONALD & WANDA	52	63	4			3899	293	4A	119 UNION AVE
DEKLE, DEBORAH	1	7	8			16942	01642	2	814 MAPLE ST
DELABAR, PAUL & ELIZABETH	56	67	11					2	21 PINE ST
DELLANNO, GEORGINE	52	63	8			13806	01102	2	100 PINE ST UNIT 6
DELLAPIETRO, MARGARET S	38	47	18			17944	00852	2	412 UNION AVE
DELUCA, KATHLEEN	30	40	8			15302	00816	2	403 WILLOW ST
DELUCCA, BRITTANY & KENNETH	16	23.01	11			18503	00606	2	403 MANAPAQUA AVE
DEMAIO, JAMES	29	39	12			14670	01849	2	503 WILLOW ST
DEMETRIADES, GEORGE	50	62	10			05074	00234	1	210 CHURCH ST
DENTE, ROLANDO	56	67	10			12524	00935	2	23 PINE ST
DESIMONE MATTHEW	20	26	13.03			10824	00835	2	613-615 MAPLE ST
DEUTSCH LOUIS W & MARI E	37	47	15			11759	00651	2	506 UNION AVE
DEVER, MATTHEW D	25	36	12			18086	01182	2	505 OAK ST
DIAZ, JOSE L	43	54	6			16579	01347	2	224 MANAPAQUA AVE
DIAZ, JOSE M M & NUNEZ, NORMA Y R	26	37	9.01			18574	00318	2	507 MAPLE ST
DICAPUA, JOHN & DIANE	3	8	1			16010	01928	2	800 OAK ST
DIGIANNI JOSEPH S	14	18	6.05			13593	00651	2	707 OAK ST
DIMATTEO, KAREN	39	48	2.01			14164	00442	2	306 CHURCH ST
DIMECH JOHN D	31	41	9			05228	00170	2	402 WILLOW ST
DI'MENZA ANTONIO & TERESA	39	49	4			14133	00620	2	310 UNION AVE
DIMEO, BRIAN C & MICHELE M	43	54	5			15606	01783	2	300 POPLAR ST
DINGUS STANLEY N & LOIS M	2	7	19			3198	590	2	819 OAK ST
DOANE, MARK C & REBECCA E	19	26	1			16917	01674	2	618 POPLAR ST

Taxing District 14 Lakehurst

15 Ocean County

Name of Owner Additional Owners	Page No.	Block No	Lot No.	Lot Qualifier	Account No.	Deed Book	Deed Page	Class	Property Location
DOHERTY RAYMOND J & JANICE	13	18	1.09			3419	212	2	710 MAPLE ST
DOLL, KEVIN	11	17	1.01			15430	00665	2	724 OAK ST
DOLOR MARVIN	16	24	2			10189	01364	2	616 CHESTNUT ST
DONAHOE, CAROL	26	37	11			17974	01040	2	513 MAPLE ST
DOUGHERTY, MARY	6	10	19			18585	01425	2	815 LAUREL ST
DOUGLASS, ARTHUR & AMANDA	30	40	9			15654	01773	2	405 WILLOW ST
DOWLING, FRANK C & LINDA	51	62	22			18061	01271	2	4 CENTER ST
DREAM BIG HOMES LLC	32	42	8			16650	01782	2	400 POPLAR ST
DREYER, SANDRA	34	45	1			17739	01821	2	207 ROSE ST
DRIES DANIEL & COOPER HEATHER	12	17	4			10560	01179	2	703 CEDAR ST
DUBE DOREN J	42	53	9			05154	00536	2	402 ORCHARD ST
DUFFY SEAN & TAMMY	17	24	17			05703	00130	2	613 WILLOW ST
DUFFY, KIERAN B & BRENDA LEE	38	47	19			18679	00422	2	410 UNION AVE
DUGAN, BERNADETTE	56	67	8			13241	01636	2	27 PINE ST
EARLEY AMANDA	31	41	18			14020	00932	2	415 POPLAR ST
EARLEY SHEILA	24	36	3			04694	00350	2	510 MAPLE ST
EARLEY, MARY M	34	44	5			3113	386	2	300 LAKE ST
ECHEVARRIAS, RAFAEL JR	4	8	20			18104	00865	2	817 CEDAR ST
ECKERT, PATERNA R	42	53	10			3988	00472	2	400 ORCHARD ST
EDGAR, JAMES G SR & JOANN F	38	47	16.02			16682	00924	2	500 UNION AVE
EISENHOWER PROPERTIES LLC	21	31	1			13684	01503	1	ROUTE 70
EISENHOWER PROPERTIES LLC	21	31	2			13684	01503	1	601 UNION AVE
ELASSAR, CHRISTINE & MARCEL	52	63	8	C03		16362	00829	2	100 PINE ST UNIT 3
ELLINGHAM, KERRY	32	42	10			18099	01020	2	401 MAPLE ST
ELLIS MARVIN	33	43	5			12399	01387	2	406 MAPLE ST
EMMONS ADAM J	42	53	1			14051	01898	2	403 LAKE ST
ENCALADA, WANDA I	54	64	11.01			17968	00655	2	113 PINE ST
ENGEL, JANICE & MCLAUGHLIN, VERNON	3	8	6			18002	01467	15F	810 OAK ST
ENO MARC S JR	39	49	1			14401	01540	2	320 UNION AVE
ESPINOZA RITA P	1	7	7			13223	01367	2	812 MAPLE ST
ESPOSITO, EDWARD JR	27	38	5			17731	01278	2	510 WILLOW ST
FAVOCCI THOMAS O SR & SANDRA	10	16	14			04466	00268	2	718 CEDAR ST
FCM LAND MGMT INC	8	12	1			11153	01687	1	SO UNION AVE
FEENEY, RICHARD	14	18	9			16562	01767	2	725 OAK ST
FELICIE, KIMBERLY M	42	54	1			16342	00229	2	308 POPLAR ST
FIDELINO MICHAEL	2	7	24			12998	00956	2	809 OAK ST
FISCHER, BRIAN A & KATHERINE L	22	32	8			15791	01881	2	500 PINE ST
FITZGERALD MICHAEL G & AMIE L	5	8	27			12486	00607	2	803 CEDAR ST
FITZGERALD MITSU	26	37	5					2	508 POPLAR ST
FITZGIBBONS, CORINE S	60	71	10			17820	01142	2	25 BROWN AVE
FITZPATRICK, RICHARD B	21	27	9			16999	00961	2	613 OAK ST
FLEET RESERVE ASSOCIATION	49	61	9			2597	427	15F	204 UNION AVE
FLESHER, WILLIAM & HELENE	39	49	3			18534	00393	2	314 UNION AVE
FLORES, OMAR	18	25	7			15860	01072	2	606 WILLOW ST
FORD MARTIN E & PATRICIA	25	37	2			04909	00905	2	514 POPLAR ST
FORLENZA DIANE C	43	54	7			14043	01531	2	301 MAPLE ST
FORLENZA WILLIAM A	25	36	15			05237	00803	2	511 OAK ST
FRANCISCHELLI, CHRIS	54	64	12.02			12386	01298	2	203 ELM
FRATES, JASON E & ANGELA I	1	7	4			18818	00041	2	806 MAPLE ST
FRAY VELMA F	3	8	7			4652	00448	2	812 OAK ST
FRIEDMAN LEAH	13	17	8.08			13715	00529	2	711 CEDAR ST
FRIEDMAN, ZACHARY & LEAH	14	18	1.14			13338	01281	2	700 MAPLE ST
FULLERTON, JOYCE L	41	51	10.01			15893	00126	2	315 PINE ST
FURST SUSAN M	9	16	9			05513	00590	2	708 CEDAR ST
GALIONE, DOMINICK P	37	47	14.02			15163	01927	2	9 LAKE SHORE DR
GANNETT OUTDOOR CO	55	65	12			04840	00423	1	102 ROUTE 70
GANNETT OUTDOOR CO	55	65	12	B03				4A	102 ROUTE 70
GANT BARBARA ANN	27	38	11			05614	00105	2	501 POPLAR ST
GARCIA-BLACKWELL, MARISOL	10	16	12			18192	01553	2	714 CEDAR ST
GARDEN HOMES VERMONT LP	60	71	16			14644	00290	4A	111 BROWN AVE
GARON, LISA M & MICHAEL J	20	27	5			17418	01389	2	404-406 LILAC ST
GARON, MICHAEL J & LISA M	20	27	6			15987	01546	2	601 OAK ST
GARVEY CHRISTOPHER & JACKSON TINA	25	37	3			10413	00212	2	512 POPLAR ST
GASCAS PROPERTIES LLC	3	7	26			17037	00045	2	805 OAK ST
GASCAS PROPERTIES LLC	9	16	3			17030	00821	2	104 MYRTLE ST
GASCAS PROPERTIES LLC	14	18	7			17023	01145	2	719 OAK ST
GASCAS PROPERTIES LLC	30	41	1			17030	00815	2	418 WILLOW ST

Taxing District 14 Lakehurst

15 Ocean County

Name of Owner Additional Owners	Page No.	Block No	Lot No.	Lot Qualifier	Account No.	Deed Book	Deed Page	Class	Property Location
GASCAS PROPERTIES LLC	51	62	14			17023	01152	1	112 UNION AVE
GASCAS PROPERTIES LLC	51	62	15			17023	01152	2	110 UNION AVE
GASCAS PROPERTIES LLC	52	63	8	C01		17023	01138	2	100 PINE ST UNIT 1
GASCAS PROPERTIES LLC	52	63	8	C02		18379	00385	2	100 PINE ST UNIT 2
GAVRYSH, BOGDAN	36	46	5			17870	00293	2	403 UNION AVE
GEFEN VENTURES 1 LLC	44	56	2			17299	01252	2	311 MANAPAQUA AVE
GESTETNER, ARTHUR	14	18	6.04			16498	00925	2	709 OAK ST
GIANELLA, NOEL & KNOX, GERALDINE T	37	47	14.04			18662	01175	1	HORICON LAKE BORDER
GIANNI, JOSEPH C	6	10	6			17051	00101	2	810 UNION AVE
GIBERSON LAWRENCE W & GENEEN	14	18	4			13077	00864	2	703 OAK ST
GIGA, IVAN & MARIA	11	17	1.03			17590	01653	2	720 OAK ST
GIL, ESNEIDER J	40	49	6			18112	00484	2	300 UNION AVE
GOLASZEWSKI, CONSTANCE L	58	69	5.03			17907	00667	2	3 LOCUST ST
GOLD, BEVERLY ANN EST OF	18	25	6			4086	00796	2	608 WILLOW ST
GOLDFISCHER, YAAKOV S & PEARL	13	18	1.01			16619	01374	2	726 MAPLE ST
GOLDMAN, ARON & NECHAMA	54	64	7			16510	00619	2	104 HIBERNIA AVE
GONZALEZ HUGO C & YENNY	22	32	3			12708	00087	2	520 PINE ST
GONZALEZ MELANIE	7	11	2			13983	00804	2	802 LAUREL ST
GRADY LAWRENCE T & LISA M	4	8	14			11394	01490	2	826 OAK ST
GRADY LAWRENCE T	3	8	10			04191	00230	2	818 OAK ST
GRAHAM ROBERT L & DENISE	14	18	6.06			12199	01802	2	705 OAK ST
GREEN, AVRAHAM M & FAIGY	20	27	4.01			18055	00946	2	610-612 MAPLE ST
GREENE, PHILLIP K & KATHRYN M	55	67	2			15939	01384	4A	209 CENTER ST
GREENE, STEVEN H	35	45	5			05509	00333	2	400 CEDAR ST
GUBITZ, ABRAHAM	2	7	12			16694	01576	2	822 MAPLE ST
GUBITZ, ABRAHAM	11	17	1.08			16893	00906	2	710 OAK ST
GUBITZ, YOSSIE	31	41	17			17380	00666	2	413 POPLAR ST
GUILFOYLE, PAUL	6	10	7			15697	00672	2	812 UNION AVE
GUO, HUA PING & WANG, LIQIN	8	11	17			17079	00110	2	801 BIRCH ST
GUTHRIDGE, REGINA Y	7	11	6			14762	00757	2	810 LAUREL ST
GUYER GEORGE H III & MARTHA A	29	39	15			05489	00021	2	509 WILLOW ST
HAAS, SHARON	17	24	12			05422	00481	2	603 WILLOW ST
HALL, SUSAN A & JOHN C	15	23.01	7			15800	00224	2	411 MANAPAQUA AVE
HANSEN-TREADWAY, RITA	49	61	11			12754	00839	2	213 CHURCH ST
HARDING PATRICIA J	3	7	27			4088	00348	2	803 OAK ST
HARMONY MINISTRIES USA INC	15	23.01	6			05341	00153	15D	401 CHESTNUT ST
HARRISON JUSTIN & JULIAN	19	26	12			13297	00250	2	607 MAPLE ST
HARTNETT MARK & CHRISTINE	32	42	9			12802	01484	2	500 LAKE ST
HAWLEY JACQUELINE C	9	16	10			05281	00325	2	710 CEDAR ST
HEATH JEFFRY & LISA	22	32	11			11694	00996	2	509 UNION AVE
HEAVEN ON EARTH 1027 LLC	55	66	1			17404	00977	4A	401 ROUTE 547
HEINRICH DOUGLAS G	27	38	10			14117	01107	2	500 WILLOW ST
HEINTZ, KEVIN & DIANE R	25	36	13			17305	00152	2	507 OAK ST
HEITMAN, FREDERICK W & EDITH L	33	43	11			3564	198	2	401 ROSE ST
HELLER OWEN E & JANET	36	46	10			2898	304	2	413 UNION AVE
HENDERSON, RAHMA	28	39	9			04598	00289	2	502 CHESTNUT ST
HERITAGE MINERALS INC % HOVSONS INC	38	47	24.01			04398	00796	1	HORICON LAKE BORDER
HERITAGE MINERALS INC % HOVSONS INC	38	47	24.02			04398	00796	1	HORICON LAKE BORDER
HERITAGE MINERALS INC % HOVSONS INC	38	47	25			04398	00796	1	HORICON LAKE BORDER
HERITAGE MINERALS INC % HOVSONS INC	38	47	26			04398	00796	1	HORICON LAKE BORDER
HERNANDEZ, VICTOR M & CARMEN R	13	18	1.05			14463	01773	2	718 MAPLE ST
HESTER, CAROL R	2	7	21			15316	01536	2	815 OAK ST
HETZEL, CAMERON D & LINDA L	18	25	10			04358	00198	15F	600 WILLOW ST
HETZEL, JAMES & JILL	43	54	3			14671	00566	2	304 POPLAR ST
HOBAN SEAN	11	17	1.04			13255	00674	2	718 OAK ST
HODGES PERRY R & PATRICIA A	47	59	5			04358	00180	2	212 CEDAR ST
HODGES, ANDREW P & HEIDI B	48	60	3			15327	00727	2	212 PINE ST
HOOPER SIDNEY J	22	32	4.01			04405	00743	2	514 PINE ST
HOOPS DANIEL B	23	33	4			12916	01045	2	514 CEDAR ST
HOROWITZ, MENACHEM M	61	72	7			17583	00462	2	12 BROWN AVE
HOURIGAN KELLY	35	45	10			11527	00928	2	413 PINE ST
HOURIGAN, DANIEL & RENEE	22	32	14			11936	01601	2	517 UNION AVE
HOWARTH, KIM M	46	58	10			15108	01330	2	203 CEDAR ST
HOWARTH, RUSSELL E JR & KIMBERLY M	35	45	3			14894	00496	2	412 CEDAR ST
HUBBARD, RICHARD & SUSAN	60	71	9			05752	00070	2	15 BROWN AVE
HUBIAK JENNIFER N & RICHARD C	42	53	7			11929	00743	2	304 MAPLE ST
HUNTER, DAVID	54	65	4			05343	00819	2	117 HIBERNIA AVE

Taxing District 14 Lakehurst

Name of Owner Additional Owners	Page No.	Block No	Lot No.	Lot Qualifier	Account No.	Deed Book	Deed Page	Class	Property Location
HUNTER, JASON & MICHELE	19	26	8			17237	01442	2	600 POPLAR ST
HURLEY ALLEN A & SHARON A	47	58	16			05053	00855	2	219 CEDAR ST
HWY 70 LLC	34	44	1			11058	00641	4A	414 ROUTE 70
IANNELLI DOMINICK M & BETTY L	7	10	24			3242	58	2	805 LAUREL ST
ILLIANO, ANTONIO & VARRIAL, TERESA	50	62	5			17844	00175	2	224 CHURCH ST
ILLIANO, ANTONIO	43	54	13.01			17019	00401	2	313 MAPLE ST
ILLIANO, GIUSEPPE	9	16	2			14160	01965	2	102 MYRTLE ST
IMES LAVINIA L	32	42	4			3686	92	2	408 POPLAR ST
IPG REALTY INC	55	65	6			15799	01145	2	113 HIBERNIA AVE
IPG REALTY INC	55	65	6.01			15799	01145	2	113 HIBERNIA AVE
IRACKI, RUDOLPH J	46	58	12			16115	01080	2	207 CEDAR ST
IRIZARRY, MAURA E	8	11	11			05131	00833	2	813 BIRCH STREET
ISMET TOPEL & NILGUN	4	8	22			12187	01112	2	813 CEDAR ST
ITSNOTAHOBBY LLC	45	56	18			15747	01015	4A	145 ROUTE 70
JACA ROBERTO & REBECCA P	4	8	15			13262	01716	2	827 CEDAR ST
JACOB, JENNIFER	49	61	15.02			15952	01397	2	225 CHURCH ST
JACOBS, BRIAN K	32	42	14			17785	01978	2	409 MAPLE ST
JAMES, IAIN & RENEE	28	39	8			15429	01566	2	504 CHESTNUT ST
JAMES, WILMA	5	9	3			14602	00154	2	804 CEDAR ST
JANICKI, MARZENA	43	54	8			14738	01512	2	303 MAPLE ST
JANSSEN, ROBERT L & CORRY, ELLEN	41	52	8			17661	00340	2	300 ORCHARD ST
JENSEN STEVEN & KIMBERLY A P	37	47	9			14262	01464	2	522 UNION AVE
JIMENEZ, MATTHEW	4	8	21			18695	01833	2	815 CEDAR ST
JOHNSON CURTIS	46	58	6			14362	01728	2	204 ROUTE 70
JOHNSON DAVID B & DEBRA S	26	37	12			04752	00018	2	515 MAPLE ST
JOHNSON, DAVID L TRUST	45	56	16			18046	01845	2	209 MANAPAQUA AVE
JOHNSON, JUSTIN M & MELISSA A	47	59	4			16966	00790	2	214 CEDAR ST
JORDAN SHERRI	6	10	12			11261	00343	2	822 UNION AVE
JORDAN, PATRICK J III	16	24	4			18762	01066	2	612 CHESTNUT ST
JPY GROUP 2 LLC	53	63	8	C11		16099	01134	2	100 PINE ST UNIT 11
KACEK MARK R	43	54	4			12116	01231	2	302 POPLAR ST
KAISER, SUSAN	37	47	5			05181	00924	2	21 LAKE SHORE DR
KALEMBA, GREGORY	53	63	8	C12		14942	01374	2	100 PINE ST UNIT 12
KANE KATHLEEN T	2	7	15			12602	00912	2	827 OAK ST
KAROL, CHRISTOPHER S	60	71	15			16394	00788	2	107 BROWN AVE
KASYAN DONNA	25	36	18			12349	01833	2	403 LILAC ST
KELLY PATRICIA A M	36	46	6			10054	00267	2	405 UNION AVE
KENEIPP, ROBERT H JR	56	67	6			15813	01295	2	33 PINE ST
KESSLER, JAMES & ANNA MARIE	21	32	1			05396	00206	2	105 LILAC ST
KEY MARIE S	44	55	3			05028	00091	2	301 POPLAR ST
KEY, MARIE S	44	55	2			15978	01764	2	601 LAKE ST
KINNEARY, SARA	14	18	6.03			18089	00839	2	711 OAK ST
KISS DONNA M	40	51	6			13001	00980	2	301 PINE ST
KISS MELISSA A	28	38	18			13274	01515	2	515 POPLAR ST
KISTNER, MARJORIE	6	10	14			15949	01754	2	826 UNION AVE
KLEIN, SHALOM	7	11	3			17129	00955	2	804 LAUREL ST
KLINKER, RICHARD	61	73	2			05725	00630	2	4 SECOND ST
KOCZYNSKI ANTOINETTE	28	39	4			1707	421	2	512 CHESTNUT ST
KOLIS KELLIE	11	17	1.09			12769	01768	2	708 OAK ST
KOPEC RICHARD SR & DIANA	45	56	15			14174	00603	2	213 MANAPAQUA AVE
KOSANOVICH, NICHOLAS	21	27	8			17256	01583	2	609 OAK ST
KRUSER, ROSE M FAMILY TRUST	47	59	9			18151	01164	2	210 ELM ST
KUBA, ELIZABETH & PAUL	24	33	15			18481	01628	2	517 PINE ST
KUKAL, MELISSA M	44	55	1			16417	01037	2	603 LAKE ST
KURA DAVID & LINDA ANN	6	10	10			3733	481	2	818 UNION AVE
KYRIAKAKIS, GREGORY E	19	26	8.01			16042	01839	2	602 POPLAR ST
LABOCETTA, ROBERT	52	63	8	C05		18691	01730	2	100 PINE ST UNIT 5
LAIRD, JAY L & RAEMARIE	44	56	9			13868	00883	2	225 MANAPAQUA AVE
LAKEHURST BOARD OF EDUCATION	36	46	3.04			3455	649	15A	LAKE ST
LAKEHURST BOARD OF EDUCATION	36	46	4			04218	00751	15A	401 UNION AVE
LAKEHURST BOARD OF EDUCATION	40	50	1					15A	301 UNION AVE
LAKEHURST BORO C/O AT&T MOBILITY	57	69	3	T01				4A	UNION AVE
LAKEHURST BORO C/O KBM & ASSOC, LLC	15	23	1	T01				4A	800 MYRTLE ST
LAKEHURST BORO C/O T MOBILE NE, LLC	57	69	3	T02				4A	UNION AVE
LAKEHURST BOROUGH	5	9	5			3338	425	15C	808 CEDAR ST
LAKEHURST BOROUGH	8	13	2					15C	ROUTE 70
LAKEHURST BOROUGH	15	22	1			4017	00057	15C	ROCKWELL RD

Taxing District 14 Lakehurst

15 Ocean County

Name of Owner Additional Owners	Page No.	Block No	Lot No.	Lot Qualifier	Account No.	Deed Book	Deed Page	Class	Property Location
LAKEHURST BOROUGH	15	23	1			12021	00616	15C	800 MYRTLE ST
LAKEHURST BOROUGH	15	23	1.01			12021	00620	15C	ROCKWELL RD
LAKEHURST BOROUGH	15	23.01	1					15C	MYRTLE ST
LAKEHURST BOROUGH	21	29	1.01					15C	CEDAR ST
LAKEHURST BOROUGH	36	47	1			05474	00839	15C	LAKE HORICON & RT.70
LAKEHURST BOROUGH	36	47	2			05634	00588	15C	ROUTE 70
LAKEHURST BOROUGH	37	47	3					15C	532 UNION AVE
LAKEHURST BOROUGH	37	47	4			13803	01743	15C	530 UNION AVE
LAKEHURST BOROUGH	38	47	21					15C	UNION AVE
LAKEHURST BOROUGH	38	47	22					15C	UNION AVE
LAKEHURST BOROUGH	38	47	27					15C	ROUTE 70
LAKEHURST BOROUGH	51	62	23			05634	00584	15C	2 CENTER ST
LAKEHURST BOROUGH	55	66	3					15C	ROUTE 70
LAKEHURST BOROUGH	56	67	3			13832	01289	15C	207 CENTER ST
LAKEHURST BOROUGH	57	69	3					15C	5 UNION AVE
LAKEHURST BOROUGH	59	70	11			05652	00883	15C	4 UNION AVE
LAKEHURST BOROUGH	59	70	12			10721	01700	15C	UNION AVE
LAKEHURST BOROUGH	59	71	3			03969	00047	15C	CRR OF NJ
LAKEHURST BOROUGH	59	71	5			05767	00133	15C	BROWN AVE
LAKEHURST BOROUGH	60	72	4					15C	ROUTE 70
LAKEHURST BOROUGH	62	75	1					15C	ROUTE 37 REAR
LAKEHURST BOROUGH	62	75	2			04539	00932	15C	ROUTE 37
LAKEHURST CIR ASSOCIATES I LLC	21	28	1.01			12275	01331	4A	650-668 ROUTE 70
LAKEHURST CIR ASSOCIATES I LLC	21	28	1.02			12275	01331	4A	600 ROUTE 70
LAKEHURST CIR ASSOCIATES II LLC	21	29	1			12275	01325	4A	ROUTE 70
LAKEHURST HOSPITALITY INC	21	30	1			17958	00919	4A	400 ROUTE 70
LAKEHURST PROF CTR LLC	42	53	11			11914	01728	4A	307 ROUTE 70
LAKEHURST REALTY INC	55	65	14.01			15955	01839	4A	104 RT 70
LAKEHURST UNITED METH CHURCH	47	59	10.01			05383	00066	15D	204 ELM ST
LAMANNA COLLEEN	28	39	1			13182	01199	2	518 CHESTNUT ST
LAMBUSTA, MEGAN	40	51	5			18481	00431	2	300 CEDAR ST
LANDIN PATRICK & MARILYN	23	33	6.01		7320500-	12686	01717	2	508 CEDAR ST
LANDIN, PATRICK & MARILYN	23	33	7		7320500-	12617	00605	2	506 CEDAR ST
LANE PRICILLA N	10	16	16			04691	00767	2	722 CEDAR ST
LANE THOMAS J & BARBARA L	17	24	11			4790	00390	2	601 WILLOW ST
LANE, JAMIE LYN & RYAN	17	24	20			18095	00526	2	619 WILLOW ST
LANGER, CHRISTOPHER	19	26	10			14886	00725	2	601 MAPLE ST
LANGLEY, CARLETTE D & KATHLEEN G	61	73	5			04747	00243	2	104 BROWN AVE
LASKOWSKI, CHRISTINE	19	26	7			16501	00202	2	606 POPLAR ST
LATHAM MARCO	2	7	11			11839	00846	2	820 MAPLE ST
LAWLER, RACHEL & LABBATE, LOUIS	58	70	7			16708	01274	4A	22 UNION AVE
LAYCOCK RAYMOND R & DANA	43	54	13			05640	00040	2	315 MAPLE ST
LAYNE, WILLIAM STEVEN SR	26	37	13			18011	01786	2	517 MAPLE ST
LE COMPTE, RICHARD H & GLORIA	56	67	9			04867	00796	2	25 PINE ST
LEHMANN CHRISTOPHER C ETAL	7	11	5			12920	00907	2	808 LAUREL ST
LILLIE CANDACE A & STEVEN OGLESBY	40	49	9			04805	00142	2	309 CHURCH ST
LILLIE CANDACE A	38	48	1			14243	00214	2	316 CHURCH ST
LILLIE CANDACE A	39	48	2.02			14243	00218	1	LAKE HORICON
LIMELIGHT LLC	41	52	1.01			16372	00340	4A	312 ROUTE 70
LIMELIGHT LLC	42	52	13			17354	01827	2	325 CEDAR ST
LINDSEY, JAMES	48	59	16			15939	01377	2	221 PINE ST
LINDSTROM, GEORGE & CAROL	48	60	9			05034	00026	15F	203 UNION AVE
LITTLE, JUDITH A	31	41	8			17312	01713	2	404 WILLOW ST
LMW 7-19 LLC	14	18	6.01			17795	01777	2	715 OAK ST
LORENZO ZENAIDA & RAMIREZ PABLO	11	16	27			13548	00902	2	711 PINE ST
LOWE, GARY & AMY	29	39	19			14024	01874	2	517 WILLOW ST
LUNA DOMINICK & SANTOMEN JAMES	49	61	12			05635	00297	2	217 CHURCH ST
M BOEMIO REALTY LLC	42	53	18			16961	01093	4A	401 LAKE ST
M BOEMIO REALTY LLC	46	58	4			17357	01141	2	210 OAK ST
M BOMEIO REALTY LLC	41	52	5			16180	01982	2	304 OAK ST
M E FLEMMING & SONS INC	59	70	9			05527	00345	4A	10 UNION AVE
MA SHAO P	13	18	1.02			11932	00356	2	724 MAPLE ST
MA, XI YU & HUANG, MIAO QIN	8	11	8			17871	01852	2	814 LAUREL ST
MA, XI YU & HUANG, MIAO QIN	9	16	5			16869	01589	2	108 MYRTLE ST
MACFARLANE CRAIG W & SUZANNE	33	42	17			04692	00004	2	415 MAPLE ST
MACHOS, PETER J & MARGARET E	26	37	8			12533	00172	2	500 ROSE ST
MAGEE, JOYCE ALMA	40	51	2			16492	01565	2	320 CEDAR ST

Taxing District 14 Lakehurst

15 Ocean County

Name of Owner Additional Owners	Page No.	Block No	Lot No.	Lot Qualifier	Account No.	Deed Book	Deed Page	Class	Property Location
MAIKISCH CHRISTINA	43	54	11			10361	00210	2	309 MAPLE ST
MALDEN JAMES L & REBECCA L FALCONE	46	58	9			04690	00667	2	201 CEDAR ST
MALHI, TAL	12	17	7			16997	01917	2	709 CEDAR ST
MALONEY, DENNIS	33	43	3			17204	01276	2	410 MAPLE STREET
MALSBURY, KELLY L	30	41	6			16290	01404	2	408 WILLOW ST
MALZARC LLC	3	8	5			17099	01221	2	808 OAK ST
MALZARC LLC	5	10	4			17542	01243	2	806 UNION AVE
MALZARC LLC	7	10	22			17199	01954	2	809 LAUREL ST
MALZARC LLC	10	16	17			17444	00250	2	724 CEDAR ST
MALZARC LLC	13	17	8.07			17329	01170	2	713 CEDAR ST
MARAVELIAS GEORGE	33	43	10			10284	00105	4A	415 ROUTE 70
MARIOTTI, RICHARD & DAVID	16	24	5			15253	00066	2	610 CHESTNUT ST
MARQUEZ-QUINTERO, NICOLAS	27	38	2			16611	00191	2	516 WILLOW ST
MARSHALL, B R & VAN BRAMER, K H	16	24	7			18627	01785	2	606 CHESTNUT ST
MASI, DEAN & COHN, TIFFANIE	53	63	8	C09		14703	01419	2	100 PINE ST UNIT 9
MATEO AURELIA & LOUIE	5	10	5			05551	00773	2	808 UNION AVE
MATHEWS, SHAMUS J & BRADY, NATALIE	48	60	11			18410	00496	2	201 UNION AVE
MATTHEWS TERRRY L & JEAN S	54	64	9			11551	00429	2	105 PINE ST
MATTHEWS TERRY L & JEAN S	54	64	8			05112	00186	2	200-202 CENTER ST
MATTOX MARIE	46	58	11			3446	282	2	205 CEDAR ST
MAUCERI JOSEPH J	29	39	17			11807	01373	2	513 WILLOW ST
MAULBECK, TIMOTHY J SR	60	71	8			12826	00597	2	13 BROWN AVE
MAZYCK DIANE	11	16	30			05408	00691	2	705 PINE ST
MC CLELLAN TINA	6	10	9			13570	01337	2	816 UNION AVE
MCBRIDE KEVIN & JUDITH	40	49	11			04885	00201	2	315 CHURCH ST
MCCABE BRIAN	4	8	24			14119	00339	2	809 CEDAR ST
MCCABE DONNA	36	46	9			10264	00910	2	411 UNION AVE
MCCABE, NEIL & DENISE	5	8	25			14917	00925	2	807 CEDAR ST
MCCARTHY, KAYLEE M & TIMOTHY R	58	69	5.04			16566	01769	2	5 LOCUST ST
MCCARTHY, ROBERT & DAWN	57	68	8			05403	00570	2	8 LOCUST ST
MCCOY EVELYN L	26	37	10			3325	470	2	511 MAPLE ST
MCCRAY, CIARA & WEIMMER, JOHN W JR	48	60	7			18720	01784	2	204 PINE ST
MCDERMOTT MICHELE L A	12	17	8.06			13092	01108	2	715 CEDAR ST
MCDONALDS CORP 258-29/MCLAKEHURST	56	67	15			3770	763	4A	98 ROUTE 70
MCDOUGALD RYAN K & CASTORAL W R	25	36	11			12660	01486	2	503 OAK ST
MCKENNA, BRANDI M & RENEE S	31	41	15			17678	01321	2	409 POPLAR ST
MCKENNA, JAMES P JR & KATHLEEN E	52	63	5			13937	00943	2	114 PINE ST
MCKEOWN, KEVIN M	23	33	10			10217	01578	2	501 PINE ST
MCPARTLIN DENNIS & LINDA	27	38	13			05215	00456	2	505 POPLAR ST
MCPARTLIN HOME PROJECTS LLC	58	69	4			17533	01347	4A	3 UNION AVE
MCPARTLIN NEAL & DONNA	36	46	11.01			04618	00054	2	415 UNION AVE
MCPARTLIN, CAMERON	34	45	2			17068	00898	2	418 CEDAR ST
MCPARTLIN, CASEY	22	32	10			14628	01585	2	507 UNION AVE
MCPARTLIN, DENNIS	55	65	5			05218	00332	2	115 HIBERNIA AVE
MCPARTLIN, KAREN J	37	47	8			05624	00340	2	17 LAKE SHORE DR
MCPARTLIN, PATRICK C	40	51	4			17177	01813	2	306 CEDAR ST
MCPARTLIN, PATRICK	31	41	12			16205	00659	2	403 POPLAR ST
MCPARTLIN, PATRICK	36	46	3.05			17313	01950	2	410 PINE ST
MEJIA, SILVIO	43	54	12			17122	01224	2	311 MAPLE ST
MENGLE DEBORAH	22	32	13			13985	00092	2	515 UNION AVE
MERONEY, KATHY L & ALEXIS R	8	11	10			17026	00399	2	818 LAUREL ST
MEZIANE BOUCHRA	12	17	8.05			11070	00364	2	717 CEDAR ST
MICCIOLO, JOSHUA & MOON, REBECCA	46	58	14			16530	00888	2	211 CEDAR ST
MIDILI MICHAEL	27	38	8			14165	01188	2	504 WILLOW ST
MIHALKO DAVID	53	64	5			13960	01357	2	108 HIBERNIA AVE
MILANA, KIM & GLENN	25	36	17			17253	00159	2	401 LILAC ST
MILANA, KIM & GLENN	25	37	1			17253	00733	2	516 POPLAR ST
MILLING PATRICK W & JOAN	20	27	3			4176	00309	2	614 MAPLE ST
MINGLANA DAVID & ELISA L	41	51	10			04570	00211	2	313 PINE ST
MINOLI, EMILE & STEPHANIE	16	24	3			18572	00236	2	614 CHESTNUT ST
MONAHAN, DAVID	45	56	13			16849	00569	2	217 MANAPAQUA AVE
MONTES-PEREZ, AGUSTIN & MONTES, A	40	51	7			16210	01994	2	307 PINE ST
MOORE, ANGELA & TREVOR	58	69	5.07			18393	00268	2	16 PINE ST
MOORE, THOMAS E JR	12	17	8.04			15534	00163	2	719 CEDAR ST
MORRIS, GREGORY A	46	58	15			14606	00561	2	217 CEDAR ST
MOUNT DONNA M & KENNETH C	42	53	3			10664	01595	2	312 MAPLE ST
MULIERO SUSAN	15	23.01	8			05429	00052	2	409 MANAPAQUA AVE

Taxing District 14 Lakehurst

15 Ocean County

Name of Owner Additional Owners	Page No.	Block No	Lot No.	Lot Qualifier	Account No.	Deed Book	Deed Page	Class	Property Location
MURPHY, JERALD & DONNA	12	17	3.02			15745	00073	2	700 OAK ST
MURRAY, GERARD	38	47	16.01			16587	01743	2	502 UNION AVE
MURRAY, GERARD	54	65	1			16587	01743	2	123 HIBERNIA AVE
MURRAY, GERARD	54	65	3			16587	01743	2	119 HIBERNIA AVE
MUSCIO, CARA M	30	40	10			12617	00280	2	407 WILLOW ST
NAPLES FAMILY LP	20	26	13.04			12149	01573	2	609-611 MAPLE ST
NAPLES FAMILY LTD PARTNERSHIP	54	64	11			12228	00959	2	111 PINE ST
NARDUCCI RUBEN A & CAROL	8	11	15			3640	206	2	805 BIRCH ST
NATAL SANTOS & IRIS	12	17	8.02			05311	00498	2	723 CEDAR ST
NEIL, SHANNON M & ROGER J	60	71	14.01			18332	00259	2	10 SECOND ST
NERAL, ALLEN R	32	42	3			16206	00403	2	410 POPLAR ST
NERI ARTHUR & REBECCA	1	7	3			05506	00441	2	804 MAPLE ST
NESS PROPERTIES LLC	29	40	3			18681	01235	2	406 CHESTNUT ST
NEUBACHER, LEONOR & SERRAN, FRANCIS	7	10	25			18741	00411	2	803 LAUREL ST
NEW BROTHERS & SONS LLC	45	56	22			18584	00853	4A	101 ROUTE 70
NEW JERSEY STATE - DOT	61	72	14					15C	ROUTE 70
NICHOLS PATRICK & SUSAN	17	24	13			3064	224	2	605 WILLOW ST
NICHOLS, DOROTHY ANN	16	24	8			03062	00121	2	604 CHESTNUT ST
NIEUWENHUIZEN GERARDUS & MELINDA B	18	25	11			3578	467	2	601 POPLAR ST
NJSE HOLDINGS LLC	50	62	7			18737	01211	2	216 CHURCH ST
NO LIMIT WORSHIP CENTER INC	51	62	18.01			16806	01410	15D	100 UNION AVE
NORLIN, JACKIE T	42	53	2			12104	00528	2	314 MAPLE ST
NORLIN, SAMANTHA	34	44	9			18388	00342	2	417 CEDAR ST
NORRIS, CLARK JR	47	59	15			17665	00591	2	215 PINE ST
NUCCIO JOSEPH JR	19	26	6			12160	00010	2	608 POPLAR ST
NYHAMMER, ALFRED & SHALER, GENNIFER	56	67	7			05739	00758	2	29 PINE ST
OBREITER, JANET	28	39	5			15781	01655	2	510 CHESTNUT ST
OCEAN COUNTY UTILITIES AUTHORITY	59	71	1.02			04367	00426	15C	CRR OF NJ
OCEAN COUNTY UTILITIES AUTHORITY	59	71	2			04367	00426	15C	CRR OF NJ
OGLESBY GEORGE & DOROTHY	37	47	14.03			4140	00513	2	7 LAKE SHORE DR
OGLESBY, STEVEN & LILLIE, CANDACE	37	47	14.01			17166	00682	1	HORICON LAKE BORDER
O'HARE SHEILA	34	44	8			10643	01303	2	415 CEDAR ST
OLAIREZ HELEN	20	27	5.01			13018	01333	2	600 MAPLE ST
OLIPHANT MARK	47	59	6			10126	01058	2	208 CEDAR ST
OLIVER, MARY ANN EST OF % K OLIVER	39	49	1.02			14971	01408	2	319 CHURCH ST
OLIVER, TARA L	39	49	1.01			10408	00582	2	317 CHURCH ST
OLIVO, EDGAR	54	64	6			17441	00336	2	106 HIBERNIA AVE
OMALLEY GERARD A & KARLA	48	60	10			4433	00173	2	200 ELM ST
ORMINATI SERGIO & JANET S	11	16	28			3611	41	2	709 PINE ST
O'SULLIVAN DAWN M	13	18	1.07			10291	00528	2	714 MAPLE ST
OSULLIVAN JOSEPH & LILLIAN	13	18	1.08			3487	639	2	712 MAPLE ST
OUTDOOR SYSTEMS INC	56	67	14			05451	00451	1	96 ROUTE 70
OUTDOOR SYSTEMS INC	56	67	14	B02				4A	96 ROUTE 70
OWNER UNKNOWN	39	48	5			3483	241	1	LAKE ST
PAGE, AMY	27	38	7			14726	01045	2	506 WILLOW ST
PALMER, BRIANNA	16	24	10			18174	01372	2	600 CHESTNUT ST
PALMIOTTO, JOSEPH	15	23.01	9			13415	00735	2	407 MANAPAQUA AVE
PANZANO MARK & JESSICA	49	61	15.01			14061	00761	2	223 CHURCH ST
PARKER, SEAN & PALMER, CRYSTAL	48	60	6			14430	01869	2	206 PINE ST
PATERNOSTRO PATRICIA M	5	9	2			12945	00006	2	802 CEDAR ST
PATTERSON, ROSEMARY	57	68	9			10348	00415	4A	2 LOCUST ST
PC7 REO LLC	50	62	6			18471	00900	2	222 CHURCH ST
PEAVER, JAMES	22	32	15			05146	00815	2	521 UNION AVE
PEDROZA CARLOS & MARY	22	32	7			10493	00612	2	504 PINE ST
PENROSE NANCY	13	18	1.03			10326	01115	2	722 MAPLE ST
PERA BARBARO & CAROL	10	16	21			04721	00990	2	723 PINE ST
PERRYMAN, JOHN P	12	17	2			15610	01200	2	704 OAK ST
PETERPAUL, NICOLE	30	41	3		7320500-	17091	01183	2	414 WILLOW ST
PHARMES, MICHAEL	29	39	10			17776	00001	2	500 CHESTNUT ST
PHARO, RICHARD R	9	16	11			17582	01597	2	712 CEDAR ST
PHILLIPS CHARLES & ANN	26	37	9.02			12090	00232	2	505 MAPLE ST
PHILLIPS HUGH JR & YVONNE	5	10	2			11994	01548	2	802 UNION AVE
PHILLIPS SHERRY LEE	26	37	4			10415	01276	2	510 POPLAR ST
PICKERING DENISE R	9	16	4			4702	00129	2	106 MYRTLE ST
PICKERING, DENISE R	57	68	7			04418	00135	2	28-30 PINE ST
PIETRASZEK PETER	47	59	3			12230	00911	2	216 CEDAR ST
PIGA, EUGENE M & DORIS E	37	47	6			3842	774	15F	19 LAKE SHORE DR

Taxing District 14 Lakehurst

15 Ocean County

Name of Owner Additional Owners	Page No.	Block No	Lot No.	Lot Qualifier	Account No.	Deed Book	Deed Page	Class	Property Location
PINE TREE BUILDERS INC	57	69	1			05582	00931	4A	11 UNION AVE
PITCHFORD, RICHARD & ERICKA	23	33	9			14876	01259	2	204 ROSE ST
PITTIUS, KIMBERLY	33	43	7			17072	01874	2	402 MAPLE ST
PITTS, LASHONDA N & PHARMES, M JR	13	18	1.04			17581	00902	2	720 MAPLE ST
PLOUMITSAKOS GEORGE S & STAVROULA V	43	54	14			04547	00931	2	501 LAKE ST
PLOUMITSAKOS GUS & PETE	55	65	10			4176	00516	2	310 CENTER ST
PLOUMITSAKOS JOANIS G & TRICIA M	30	41	2			10059	00956	2	416 WILLOW ST
PLOUMITSAKOS VASILIKI	14	18	6.02			04531	00780	2	713 OAK ST
PLOUMITSAKOS, GUS & PETE	55	65	11			4176	00516	4A	100 ROUTE 70
PLOUMITSAKOS, S G & AKHTAR, K H	40	51	1			17329	00442	2	322 CEDAR ST
PMC SFR HOLDING LLC	8	11	16			18259	01417	2	803 BIRCH ST
POLLAK RAYMOND & DEBRA	27	38	1			12536	00136	2	518 WILLOW ST
POPE SUE E & MICHAEL & MICHELLE M	44	56	6			14134	01869	2	303 MANAPAQUA AVE
POST WILLIAM D & JESSICA L	2	7	23			12637	01614	2	811 OAK ST
POTKAY CAROLYN M	17	25	2			05578	00689	2	616 WILLOW ST
POTKAY, CAROLYN & TORLUCCIO, MICHAEL	17	25	3			17771	00880	2	614 WILLOW ST
PRAIRIE, NANCY M	17	24	14			14913	00024	2	607 WILLOW ST
PRATT BOBBI M & ARNOLD	14	18	5			13249	01193	2	703A OAK ST
PRESBYTERIAN CHURCH	39	48	4					15E	CHURCH ST
PRESBYTERIAN CHURCH	48	60	1			4022	00962	2	101 ORCHARD ST
PRESBYTERIAN CHURCH	48	60	1	X				15D	101 ORCHARD ST
PURPURO JEFFREY & TAMILA	35	46	2.01			13957	00170	2	416-418 PINE ST
PUSTIAK GEORGE V & RENATE	40	49	7			14047	01221	2	301 CHURCH ST
RAFFONE LINDA	49	61	7			04420	00980	2	208 UNION AVE
RASTALL, DANIEL E	35	45	9			17018	01314	2	409 PINE ST
RAY CHARLES H	23	33	3			12176	01129	2	516 CEDAR ST
RE, JASON & KAREN	22	32	9			16209	01660	2	501 UNION AVE
RECTOR, J D & WORTH, J A ETAL	51	62	12			14897	01471	2	202 CHURCH ST
REGAN, RAYMOND B	4	8	13			05455	00622	15F	824 OAK ST
REGEP RAYMOND & LORRAINE	30	40	7			12016	00250	2	401 WILLOW ST
REID BARBARA J	7	11	1			10562	00051	2	800 LAUREL ST
REILLY DOUGLAS & CAROL	10	16	19			04900	00749	1	ORANGE ST
REILLY DOUGLAS & CAROL	10	16	20			04900	00749	1	UNION AVE
REINEKE, RICHARD & LORRAINE	62	73	7			04667	00342	2	110 BROWN AVE
REINEKE, RICHARD & LORRAINE	62	74	1			3849	78	4A	200 ROUTE 37
REYES, JUNIOR E & PANORA, LILIANA F	34	43	12			17498	00946	2	403 ROSE ST
RICCIARDI, MICHAEL	58	69	5.02			18276	00213	1	14 PINE ST
RIDER, RICHARD I & MARY L	50	62	8			3552	322	2	214 CHURCH ST
RIGGS RICKY T & MICHELE	28	39	3			04462	00797	2	514 CHESTNUT ST
RIIS SUSAN	31	41	16			04833	00285	2	411 POPLAR ST
RITTMAN, RONALD H ESTATE OF	10	16	22			3761	445	2	721 PINE ST
RIVERA GILBERTO JR	22	32	5			14467	01367	2	510 PINE ST
RIVERA MANUEL & ELIZABETH	16	24	1			12630	00936	2	618 CHESTNUT ST
RIVERA ROSE H	12	17	8.01			12607	01407	2	725 CEDAR ST
RIVERA, ARIEL M & TIBERI, ANGELA N	18	25	13			18285	01438	2	605 POPLAR ST
RIVERA, ISRAEL & KIRIA N	49	61	8			18405	00148	2	206 UNION AVE
RMS HOLDINGS & DEVELOPMENT LLC	51	62	16			13963	00917	4A	106 UNION AVE
ROACH KENNETH O III & STACY	25	36	14			13744	00511	2	509 OAK ST
ROBBINS, ERIC & DESILVA, ANNETTE	28	38	19			16355	00571	2	517 POPLAR ST
ROBBINS, HARRY E JR & EILEEN	32	42	13			14919	01598	2	407 MAPLE ST
ROBBINS, MERRY BETH	50	62	11.01			10137	00574	2	204 CHURCH ST
ROBIN INVESTMENTS LLC	22	32	6			13597	00715	2	508 PINE ST
ROBINSON ALLEN T & KAREN A	41	52	6			04856	00160	2	302 OAK ST
ROBINSON ROBERT & CARINA	29	39	20			05592	00888	2	519 WILLOW ST
ROBINSON, KAILYNN & SULLIVAN, BERTHA	8	11	12			17402	01213	2	811 BIRCH ST
ROBINSON, ROBERT & MONJARDO, NIKKI	17	25	1			18243	01654	2	618 WILLOW ST
ROESSLE, SCOTT	61	72	12			12609	00123	2	20 BROWN AVE
ROLLINS PAUL A & CIRILLA	6	10	8			05472	00948	2	814 UNION AVE
ROMACH, DEBORAH A & PEASE FRANK	44	56	5			14597	01398	2	305 MANAPAQUA AVE
ROMANO, BARBARA	3	8	9			3540	732	2	816 OAK ST
ROQUE, JAMIE N	51	63	1			15095	00191	2	120 ELM ST
ROSA REALTY LLC	53	64	4			17006	01956	2	110 HIBERNIA AVE
ROSETI JOSEPH P	5	9	1			10179	01214	2	800 CEDAR ST
ROSETTI LISA A	30	41	4			11079	00328	2	412 WILLOW ST
ROSSMAN, ALEX & LEPPERT, JEAN	21	32	2			17336	00122	2	103 LILAC ST
ROUTE 70 SS LLC	9	14	1			15407	00415	4A	10 SOUTH UNION AVE
ROVEGNO, JAMES DONALD III	28	38	17			17206	01637	2	513 POPLAR ST

Taxing District 14 Lakehurst

15 Ocean County

Name of Owner Additional Owners	Page No.	Block No	Lot No.	Lot Qualifier	Account No.	Deed Book	Deed Page	Class	Property Location
RUNION, JULIE A	56	67	4			10605	01485	2	37 PINE ST
RUSH, ROBERT & LAURA	48	60	12			17706	00834	2	208 PINE ST
RUSSAKOW ANNA ESTATE	37	47	10			2326	00039	2	15 LAKE SHORE DR
RUSSAKOW EDWARD E	34	44	3			04998	00163	2	308 LAKE ST
RUSSAKOW, ANNA ESTATE	45	56	17			01361	00055	2	205 MANAPAQUA AVE
RUSSO ALBERT	31	41	7			13045	00969	2	406 WILLOW ST
RUTH THOMAS S	39	49	5			05011	00318	2	308 UNION AVE
RUTH TIMOTHY M & SHERRY A	25	36	16			05398	00872	2	513 OAK ST
S V GANESH CORP	8	13	1			12208	00281	4A	850 ROUTE 70
SAKHI, SAJID	20	27	1.01			18695	01180	2	620 MAPLE ST
SALAS, CARLOS M & MARANDA L	32	42	11		30 94617	17629	01223	2	403 MAPLE ST
SALAS, CARLOS M	50	62	11.03			05425	00391	2	208 CHURCH ST
SALVATORE NORMAN J & THERESA J	10	16	23			3758	191	2	719 PINE ST
SAN JUAN, BRIAN R	4	8	17			16632	00995	2	823 CEDAR ST
SANSEVERO, BRIANNA	28	38	15			18116	00018	2	509 POPLAR ST
SANTANA, BETSY	61	72	11			18529	01851	2	18 BROWN AVE
SANTIAGO, LEINALID	14	18	8			18626	01882	2	721 OAK ST
SANTOS, MICHAEL & MICHELLE	47	59	7			17815	00064	2	206 CEDAR ST
SANTOS, OGILBE	25	36	9			17658	00637	2	400 ROSE ST
SARRO, ANTHONY	41	51	9			18772	01257	2	311 PINE ST
SAUNDERS MYRTLE	12	17	6			05613	00554	2	707 CEDAR ST
SCADUTO, DAWN M	61	73	6.01			14312	00109	2	106 BROWN AVE
SCAVONE ANTHONY SR	35	46	1			14171	00162	2	103 ROSE ST
SCHIERECK BARBARA	18	25	14.01			14099	01708	2	609 POPLAR ST
SCHREIBER, RYAN T & AMANDA D	43	54	10			14974	01510	2	307 MAPLE ST
SCILLA, JOHN JR	9	16	8			15750	00842	2	706 CEDAR ST
SCK HOLDINGS LLC	27	38	3			18740	00705	2	514 WILLOW ST
SCOTT, ERNEST J	12	17	3.01			18688	01281	2	702 OAK ST
SCOTT, JAMES & ALANA	17	24	16			15584	01886	2	611 WILLOW ST
SCUOTTO, PIETRO & SALVATORE	21	27	11			17344	00862	2	407 MYRTLE ST
SCUOTTO, PIETRO & SALVATORE	53	63	8	C07		17778	01871	2	100 PINE ST UNIT 7
SCUOTTO, PIETRO	16	24	9			17350	00541	2	602 CHESTNUT ST
SEA BEE PROPERTY LLC	20	26	13.01			17349	00339	2	621-623 MAPLE ST
SEA BEE PROPERTY LLC	20	26	13.02			17349	00395	2	617-619 MAPLE ST
SEA BEE PROPERTY LLC	36	46	11			17349	00295	2	417-419 UNION AVE
SEA BEE PROPERTY LLC	49	61	4			17236	01054	2	214 UNION AVE
SEAMAN, BRIAN K	50	62	1			17100	01615	2	1 BROOK ST
SEAMAN, RICHARD	1	7	6			05253	00555	2	810 MAPLE ST
SEASIDE CAPITAL LLC	9	16	7			18538	01140	2	704 CEDAR ST
SEASIDE EQUITIES LLC	2	7	13			17985	01562	2	824 MAPLE ST
SEASIDE EQUITIES LLC	47	59	8			18336	01836	2	204 CEDAR ST
SEDUIKIS, INGRIDA	53	63	8	C10		16713	00280	2	100 PINE ST UNIT 10
SEIBERT, WILLIAM & MCPARTLIN, MEGAN	39	48	3			16166	00079	2	300 CHURCH ST
SEIDEL, CHARLES & BOBBIE	47	59	10.02			15022	00348	2	208 ELM ST
SEMPLE WILLIAM JR & AURORA	41	52	12			2448	52	2	315 CEDAR ST
SENZ, KELSEY & MICHAEL	4	8	23			18029	00006	2	811 CEDAR ST
SEPTOR REID C & JOANN P	42	53	5			04319	00009	2	308 MAPLE ST
SEVEN HUNDRED BOSTON CORP	45	57	1.02					4A	217 ROUTE 70
SHARPE MARY LEE	40	51	3			04424	00542	2	312 CEDAR ST
SHARPE MARY	30	41	5			05539	00541	2	410 WILLOW ST
SHATTUCK, FRANK EST OF % C SHEPERD	24	36	1			15757	01580	2	514 MAPLE ST
SHAWGER, DWIGHT	19	26	3			15311	01308	2	614 POPLAR ST
SHELDON SCOTT B & LISA	13	18	1.11			13762	01029	2	706 MAPLE ST
SHENOUDA MAGDI	1	7	5			12106	01243	2	808 MAPLE ST
SHENOUDA, MAGDI & YACOUB, MOUNIR	3	8	3			14448	00420	2	804 OAK ST
SHEPHERD, JENNIFER A	10	16	18			16707	00627	2	726 CEDAR ST
SHINN WILLIAM W JR %CBS OUTDOOR	9	13	3	B04				4A	ROUTE 70
SHINN WILLIAM W JR	8	13	3			12454	00976	1	ROUTE 70
SIEMON LINDA J	5	8	28			10950	00609	2	801 CEDAR ST
SIEVERS RONALD & HORN TRACY	19	26	5			12955	00571	2	610 POPLAR ST
SILVER, KATHRYN	44	56	3			17671	01449	2	309 MANAPAQUA AVE
SIMONSE, JOHN	41	52	11			17569	01814	2	311 CEDAR ST
SIMPSON, CRAIG	57	68	11			05711	00078	4A	17 UNION AVE
SIMPSON-ARNOLD, DOLORES C	48	60	8			16356	00705	2	205 UNION AVE
SINGER, DAVID	54	64	10			18476	01905	2	107-109 PINE ST
SINKEWITZ, PATRICIA	13	18	1.06			3459	394	2	716 MAPLE ST
SINKEWITZ, TIMOTHY & MISTY	18	25	15			16101	00802	2	613 POPLAR ST

Taxing District 14 Lakehurst

15 Ocean County

Name of Owner Additional Owners	Page No.	Block No	Lot No.	Lot Qualifier	Account No.	Deed Book	Deed Page	Class	Property Location
SINTON MICHAEL J & DONA R	33	42	18			10423	00450	2	501 ROSE ST
SIVOLELLA, NICOLE	58	69	5.05			14468	01669	2	7 LOCUST ST
SKINNER, BRYCE	27	38	4			17528	01194	2	512 WILLOW ST
SKINNER, MICHAEL	61	73	1			04832	00109	2	2 SECOND ST
SKURAT JOHN A & SHARON	35	45	4			05604	00211	2	410 CEDAR ST
SLOAN RUSSELL J & SUSAN M CICON	21	27	7			04267	00483	2	603 OAK ST
SLOAN, ALFRED E JR & LAURA E	20	27	2			14896	01744	2	616 MAPLE ST
SLOAN, WALTER L & DONNA H	51	62	20			3849	100	1	8 CENTER ST
SMITH LEROY JR & J SOUTHWORTH	33	43	4			3749	158	2	408 MAPLE ST
SMITH STREET ASSOCIATES LLC ETAL	59	70	13			16729	00741	4C	FAYS LN
SMITH, KIRKLAND C	33	42	16			16320	00122	2	413 MAPLE ST
SNYDER DOROTHY M	19	26	11					2	605 MAPLE ST
SNYDER, AARON & JEAN	61	72	10			05070	00025	2	16 BROWN AVE
SOTO, ROBERT	48	60	5			17502	00758	2	211 UNION AVE
SPEAR JONATHAN JR & DEBORAH A	50	61	15.03			05095	00082	2	227 CHURCH ST
SPEAR, JONATHAN	26	37	9.03			16058	01522	2	503 MAPLE ST
SPRINGER ANDREW J & LISA M	35	45	7.01			10060	00248	2	405 PINE ST
SQUIRE CHRISTOPHER O & BRENDA	10	16	15			3680	388	2	720 CEDAR ST
ST JOHNS RC CHURCH LAKEHURST NJ	15	23.01	3	X		05085	00351	15D	619 CHESTNUT ST
ST JOHNS ROMAN CATHOLIC CHURCH	15	23.01	3			05046	00842	1	619 CHESTNUT ST
ST JOHNS ROMAN CATHOLIC CHURCH	55	65	9			214	111	15D	300 CENTER ST
STANCIL WILLIAM & LOLA R	25	36	8		7320757-	3157	282	2	500 MAPLE ST
STANDHOPE CHARLES D	44	56	7			04281	00100	2	301 MANAPAQUA AVE
STANDHOPE CHARLES D	44	56	8			4281	00100	1	MANAPAQUA AVE
STANELY REALTY ENTERPRISES LLC	57	68	12			10090	00140	4A	19 UNION AVE
STANTON, RICHARD W & JANET H	61	73	6.02			15879	01865	2	108 BROWN AVE
STEBER JOSEPH J SR	36	46	8			13587	01272	2	409 UNION AVE
STEBER, JOSEPH J JR	29	39	11			15092	00413	2	501 WILLOW ST
STEUDLER SARAH	7	10	26			13716	00254	2	801 LAUREL ST
STIMLER, MIRIAM ALIZA	56	67	5			18408	00110	2	35 PINE ST
STITT, PATRIC	23	33	12			18543	00406	2	509 PINE ST
SULLIVAN, JESSICA & BELASCO, W	27	38	12			17367	01748	2	503 POPLAR ST
SUMNER DAVID A & JENNIE J	30	40	11			04941	00137	2	409 WILLOW ST
SURGENT, KENNETH J & CAROLYNN R	50	62	3			05190	00497	2	230 CHURCH ST
SWARTZ, JILLIAN	28	39	7			18257	01494	2	506 CHESTNUT ST
T & K PROPERTIES OF LAKEHURST LLC	52	63	7			16219	01044	4A	111 UNION AVE
THOMAS MICHAEL & CARMEN L	6	10	18			12654	00414	2	817 LAUREL ST
THOMAS, BRIAN JR & NIDZA	1	7	2			15997	00445	2	802 MAPLE ST
TILTON, GARY E	40	49	10			16619	01778	2	313 CHURCH ST
TOMASULA, SHANNON L	31	41	10			13887	00348	2	400 WILLOW ST
TORLUCCIO CHARLES JR	18	25	16			3365	131	1	617 POPLAR ST
TORLUCCIO CHARLES JR	19	25	17			3365	131	1	621 POPLAR ST
TORLUCCIO, DORIS ESTATE	18	25	16.01			17675	01838	1	615 POPLAR ST
TORTORELLO, KEVIN	51	62	21			14884	01858	2	6 CENTER ST
TREACY, MARY J	16	23.01	10		7320850-	18574	01878	2	405 MANAPAQUA AVE
TREMPER CYNTHIA	10	16	24			13557	01721	2	717 PINE ST
TRETYDAN LLC % OUTFRONT MEDIA	45	56	21	B01				4A	ROUTE 70
TRETYDAN LLC	45	56	20			10117	01847	2	ROUTE 70
TRETYDAN LLC	45	56	21			04895	00516	4A	ROUTE 70
TULLY, JOHN J & SALLYANN M	14	18	1.13			17599	01460	2	702 MAPLE ST
TWUM THOMAS	17	24	15			12347	00389	2	609 WILLOW ST
UMBRASTE JUDITA	31	41	19			13129	00168	2	417 POPLAR ST
UNION LAKE MG LLC	58	70	6			17851	00798	4A	24 UNION AVE
UNKNOWN	51	62	25					1	CENTER ST
UP IN SMOKE PROPERTIES LLC ETAL	49	61	10			3200	468	4A	200 UNION AVE
UP IN SMOKE PROPERTIES LLC	52	63	6			14132	01598	1	117 UNION AVE
US BANK TRUST NA % HUDSON HOMES	2	7	22			17175	00393	2	813 OAK ST
US BANK TRUST NA % HUDSON HOMES	11	16	29			16670	01913	2	707 PINE ST
US BANK TRUST NA % HUDSON HOMES	35	45	6			16795	00459	2	200 LAKE ST
US BANK TRUST NA	52	63	1.01			17905	00134	2	107 ELM ST
US NAVAL AIR STATION	1	6	1			04870	00400	15C	MYRTLE ST
US NAVAL AIR STATION	15	23.01	1.01					15C	MANAPAQUA BRANCH
US POSTAL SERVICE PHILA AREA FAC	59	71	6			3400	740	15C	1 BROWN AVE
VAIRO ANGELA L	3	7	25			12519	01352	2	807 OAK ST
VALENTINO, JOSEPH & DEENA	24	36	4			17719	01977	2	508 MAPLE ST
VALINOTI MICHAEL JR & YUELLING L	31	41	13			10746	00240	2	405 POPLAR ST
VAN BUSKIRK KURT & JANET M	18	25	8			05255	00921	2	604 WILLOW ST

Taxing District 14 Lakehurst

15 Ocean County

Name of Owner Additional Owners	Page No.	Block No	Lot No.	Lot Qualifier	Account No.	Deed Book	Deed Page	Class	Property Location
VAN PELT, KENNETH	28	39	6			16209	01420	2	508 CHESTNUT ST
VANARSDALE, HAROLD & PAMELA	23	33	11			12040	01715	2	505 PINE ST
VANDERWIELE, MICHELE	1	7	10			17218	00644	2	818 MAPLE ST
VANPELT DOUGLAS W & JOYCE J	32	42	2			05048	00880	2	412 POPLAR ST
VAUGHN, KAYLA J & WALTERS, J P JR	30	40	5			18712	00349	2	402 MANAPAQUA AVE
VDOVENKO ALEXANDR	27	38	9			12884	00577	2	502 WILLOW ST
VDOVENKO, ALLA	43	54	2			16027	00050	2	306 POPLAR ST
VERGE, JASON F & JENNIFER	33	43	6			17672	01898	2	404 MAPLE ST
VERIZON C/O DUFF & PHELPS	60	72	3			3617	372	4A	2 BROWN AVE
VERIZON-NJ C/O DUFF & PHELPS	62	2000	1					6A	TANGIBLE PERSONAL PROP
VFW LAKEHURST POST 10061	59	70	8			2996	317	15F	20 UNION AVE
VILLASENOR VALENTIN & LUCY	16	23.01	12			13392	00304	2	401 MANAPAQUA AVE
VINAS, SHAREEN	1	7	9			17997	01907	2	816 MAPLE ST
VIOHL, HOPE M	29	40	1			17431	00444	2	410 CHESTNUT ST
W W WITHERSPOON & ASSOCIATES PA	52	63	2			05018	00154	2	125 UNION AVE
WAGNER, SUSANA D	46	58	15.01			16507	00382	15F	215 CEDAR ST
WALKER WAYNE & VADSANA P	3	8	8			12366	00899	2	814 OAK ST
WALSH DEBORAH & SEVASTIANOW SERGI	1	7	1			12078	01037	2	800 MAPLE ST
WALSH SEAN C	10	16	25			14366	01304	2	715 PINE ST
WALSH, CHRISTOPHER M	4	8	16			16095	00584	2	825 CEDAR ST
WALTIMYER JOHN & MELINDA	24	36	2			05577	00104	2	512 MAPLE ST
WALULAK RONALD S & CYNTHIA A	35	45	8.01			12316	00003	2	407 PINE ST
WEBER BENITA CAROL	17	24	19			04813	00807	2	617 WILLOW ST
WEHRER JAMES S & ANNETTE L	3	8	4			10965	00483	2	806 OAK ST
WHARTON JOHN SR & MARY ELLEN	35	46	2			04925	00400	2	420-422 PINE ST
WICKHAM, ANDREW & JESSICA	33	43	1			17508	00727	2	414 MAPLE ST
WICKHAM, DAVID J	30	40	6			17360	00577	2	400 MANAPAQUA AVE
WILLIAMS ANTHONY K & DIAZ LITORIA	37	47	13			10030	01904	2	510 UNION AVE
WILLIAMS BARBARA	48	61	1			13800	00637	2	297 UNION AVE
WILLIAMS FRANK S JR & MICHELE	18	25	9			05027	00538	2	602 WILLOW ST
WILLIAMS MICHAEL & SANDRA	34	44	7			12646	00541	2	411 CEDAR ST
WILLIAMS PAMELA	47	59	14			13804	00204	2	211 PINE ST
WILLIAMS, ROBERT & JEANNIE	31	42	1			15955	01544	2	414 POPLAR ST
WILSON, MICHAEL	2	7	17			15993	01410	2	823 OAK ST
WINSKEY, RONALD	60	71	11			16122	00140	2	5 SECOND ST
WODESKY, GREGORY V	36	46	3.01			17501	01016	1	412 PINE ST
WOLFF, KATIE	24	33	17			18573	00579	2	211 LILAC ST
WONG, YEE M	12	17	1.10			15890	00667	2	706 OAK ST
WONG, YEE MUN & SEU G	7	10	23			15708	00640	2	807 LAUREL ST
WONG, YEE MUN	5	8	26			15634	00773	2	805 CEDAR ST
WOOLLEY, ROBERT	51	62	18			16581	00963	2	14 CENTER ST
WRAZEN HOMES LLC	41	51	11.01			18242	01461	2	323 PINE ST
YEE, ANTHONY	5	9	4			18492	01641	2	806 CEDAR ST
YILDIRIM ISMAIL	2	7	20			10536	00728	2	817 OAK ST
YOUMANS DOUGLAS	28	39	2			11328	00347	2	516 CHESTNUT ST
ZAMUDIO FRANCISCO & TUTTLE LOIS	46	58	3			05350	00503	2	212 ROUTE 70
ZAWACKI, KENNETH A JR & DONNA A	47	59	1			17271	00489	2	220 CEDAR ST
ZIEL, JAMES V & GEORGE	41	52	10			15796	00171	2	307 CEDAR ST
ZUNIGA, MIGUEL O FLORES	31	41	11			18220	01809	2	401 POPLAR ST
14 BROWN AVENUE LLC	61	72	8			17831	01371	2	14 BROWN AVE
29 UNION AVE PARTNERS LLC	56	68	1			14758	01228	4A	29 UNION AVE
32 PINE REALTY LLC	57	68	6.01			18376	00423	2	32 PINE ST
114 JERSEY LLC	32	42	15			18694	00919	2	411 MAPLE ST
404 CENTER STREET LLC	45	56	23			13806	01035	4A	404 CENTER ST
513 PINE LLC	23	33	14			14872	00006	2	513 PINE ST
800 ROUTE 70 LLC ETAL	9	15	1			17430	01925	4A	800 ROUTE 70
1561 BURRSVILLE LLC	58	69	5.01			18304	00833	2	1 RAILROAD AVE

<u>Name of Owner</u> <u>Additional Owners</u>	<u>Page</u> <u>No.</u>	<u>Block</u> <u>No</u>	<u>Lot</u> <u>No.</u>	<u>Lot</u> <u>Qualifier</u>	<u>Account</u> <u>No.</u>	<u>Deed</u> <u>Book</u>	<u>Deed</u> <u>Page</u>	<u>Class</u>	<u>Property</u> <u>Location</u>
--------------------------------------------------	---------------------------	---------------------------	--------------------------	--------------------------------	------------------------------	----------------------------	----------------------------	--------------	------------------------------------

Name of Owner Additional Owners	Page No.	Block No	Lot No.	Lot Qualifier	Account No.	Deed Book	Deed Page	Class	Property Location
VERIZON-NJ C/O DUFF & PHELPS	1	2000	1					6A	TANGIBLE PERSONAL PROP

Name of Owner Additional Owners	Page No.	Block No.	Lot No.	Lot Qualifier	Account No.	Deed Book	Deed Page	Class	Property Location
BAYSIDE CHAPEL INC	1	2	1	X		17819	01779	15D	1 PROVING GROUND RD
BURTON, CALVIN E & SANDRA W	2	32	4.02			3152	664	15F	512 PINE ST
CAPOZZI, DAVID J & ERMA C	2	42	7			2862	314	15F	402 POPLAR ST
CENTRAL RR OF NJ	3	66	2			04119	00128	15C	CRR OF NJ
CENTRAL RR OF NJ	4	71	4			04119	00128	15C	CRR OF NJ
CENTRAL RR OF NJ	4	72	1			04119	00128	15C	CRR OF NJ
CHILLEMI CHRISTOPHER E & APRIL M	3	56	14			10769	00785	15F	215 MANAPAQUA AVE
CLAYTON, PAUL D JR	2	25	14.02			17511	01812	15F	607 POPLAR ST
CMC HOLDINGS LLC	3	63	8			13889	01619	15F	100 PINE ST
COVERT, CHRISTOPHER ELY	2	40	4			17578	01388	15F	404 MANAPAQUA AVE
CROSSROADS BAPTIST CHURCH	5	76	1	X		2755	447	15D	201 BROWN AVE
ENGEL, JANICE & MCLAUGHLIN, VERNON	1	8	6			18002	01467	15F	810 OAK ST
FLEET RESERVE ASSOCIATION	3	61	9			2597	427	15F	204 UNION AVE
HARMONY MINISTRIES USA INC	1	23.01	6			05341	00153	15D	401 CHESTNUT ST
HETZEL, CAMERON D & LINDA L	1	25	10			04358	00198	15F	600 WILLOW ST
LAKEHURST BOARD OF EDUCATION	2	46	3.04			3455	649	15A	LAKE ST
LAKEHURST BOARD OF EDUCATION	2	46	4			04218	00751	15A	401 UNION AVE
LAKEHURST BOARD OF EDUCATION	3	50	1					15A	301 UNION AVE
LAKEHURST BOROUGH	1	9	5			3338	425	15C	808 CEDAR ST
LAKEHURST BOROUGH	1	13	2					15C	ROUTE 70
LAKEHURST BOROUGH	1	22	1			4017	00057	15C	ROCKWELL RD
LAKEHURST BOROUGH	1	23	1			12021	00616	15C	800 MYRTLE ST
LAKEHURST BOROUGH	1	23	1.01			12021	00620	15C	ROCKWELL RD
LAKEHURST BOROUGH	1	23.01	1					15C	MYRTLE ST
LAKEHURST BOROUGH	2	29	1.01					15C	CEDAR ST
LAKEHURST BOROUGH	2	47	1			05474	00839	15C	LAKE HORICON & RT.70
LAKEHURST BOROUGH	2	47	2			05634	00588	15C	ROUTE 70
LAKEHURST BOROUGH	2	47	3					15C	532 UNION AVE
LAKEHURST BOROUGH	2	47	4			13803	01743	15C	530 UNION AVE
LAKEHURST BOROUGH	2	47	21					15C	UNION AVE
LAKEHURST BOROUGH	2	47	22					15C	UNION AVE
LAKEHURST BOROUGH	3	47	27					15C	ROUTE 70
LAKEHURST BOROUGH	3	62	23			05634	00584	15C	2 CENTER ST
LAKEHURST BOROUGH	4	66	3					15C	ROUTE 70
LAKEHURST BOROUGH	4	67	3			13832	01289	15C	207 CENTER ST
LAKEHURST BOROUGH	4	69	3					15C	5 UNION AVE
LAKEHURST BOROUGH	4	70	11			05652	00883	15C	4 UNION AVE
LAKEHURST BOROUGH	4	70	12			10721	01700	15C	UNION AVE
LAKEHURST BOROUGH	4	71	3			03969	00047	15C	CRR OF NJ
LAKEHURST BOROUGH	4	71	5			05767	00133	15C	BROWN AVE
LAKEHURST BOROUGH	4	72	4					15C	ROUTE 70
LAKEHURST BOROUGH	5	75	1					15C	ROUTE 37 REAR
LAKEHURST BOROUGH	5	75	2			04539	00932	15C	ROUTE 37
LAKEHURST UNITED METH CHURCH	3	59	10.01			05383	00066	15D	204 ELM ST
LINDSTROM, GEORGE & CAROL	3	60	9			05034	00026	15F	203 UNION AVE
NEW JERSEY STATE - DOT	5	72	14					15C	ROUTE 70
NO LIMIT WORSHIP CENTER INC	3	62	18.01			16806	01410	15D	100 UNION AVE
OCEAN COUNTY UTILITIES AUTHORITY	4	71	1.02			04367	00426	15C	CRR OF NJ
OCEAN COUNTY UTILITIES AUTHORITY	4	71	2			04367	00426	15C	CRR OF NJ
PIGA, EUGENE M & DORIS E	2	47	6			3842	774	15F	19 LAKE SHORE DR
PRESBYTERIAN CHURCH	3	48	4					15E	CHURCH ST
PRESBYTERIAN CHURCH	3	60	1	X				15D	101 ORCHARD ST
REGAN, RAYMOND B	1	8	13			05455	00622	15F	824 OAK ST
ST JOHNS RC CHURCH LAKEHURST NJ	1	23.01	3	X		05085	00351	15D	619 CHESTNUT ST
ST JOHNS ROMAN CATHOLIC CHURCH	3	65	9			214	111	15D	300 CENTER ST
US NAVAL AIR STATION	1	6	1			04870	00400	15C	MYRTLE ST
US NAVAL AIR STATION	1	23.01	1.01					15C	MANAPAQUA BRANCH
US POSTAL SERVICE PHILA AREA FAC	4	71	6			3400	740	15C	1 BROWN AVE
VFW LAKEHURST POST 10061	4	70	8			2996	317	15F	20 UNION AVE
WAGNER, SUSANA D	3	58	15.01			16507	00382	15F	215 CEDAR ST

Property Location	Page No.	Block No.	Lot No.	Lot Qualifier	Account No.	Zone	Tax Map	Property Class	Name of Owner
801 BIRCH ST	8	11	17			R-3	4	2	GUO, HUA PING & WANG, LIQIN
803 BIRCH ST	8	11	16			R-3	4	2	PMC SFR HOLDING LLC
805 BIRCH ST	8	11	15			R-3	4	2	NARDUCCI RUBEN A & CAROL
807 BIRCH ST	8	11	14			R-3	4	2	ALEMAN JESUS O & NIDIA ETAL
809 BIRCH ST	8	11	13			R-3	4	2	COMERFORD, JEFFREY D & TAMMY L
811 BIRCH ST	8	11	12			R-3	4	2	ROBINSON, KAILYN & SULLIVAN, BERTHA
813 BIRCH STREET	8	11	11			R-3	4	2	IRIZARRY, MAURA E
1 BROOK ST	50	62	1			R-2	10	2	SEAMAN, BRIAN K
BROWN AVE	59	71	5			R-4	11	15C	LAKEHURST BOROUGH
1 BROWN AVE	59	71	6			B-1	11	15C	US POSTAL SERVICE PHILA AREA FAC
2 BROWN AVE	60	72	3			B-1	11	4A	VERIZON C/O DUFF & PHELPS
10 BROWN AVE	60	72	6			R-2	11	2	ALBERTO, RENATO & PRISCILLA
12 BROWN AVE	61	72	7			R-2	11	2	HOROWITZ, MENACHEM M
13 BROWN AVE	60	71	8			B-1	11	2	MAULBECK, TIMOTHY J SR
14 BROWN AVE	61	72	8			R-2	11	2	14 BROWN AVENUE LLC
15 BROWN AVE	60	71	9			R-2	11	2	HUBBARD, RICHARD & SUSAN
16 BROWN AVE	61	72	10			R-2	11	2	SNYDER, AARON & JEAN
18 BROWN AVE	61	72	11			R-2	11	2	SANTANA, BETSY
20 BROWN AVE	61	72	12			R-2	11	2	ROESSLE, SCOTT
25 BROWN AVE	60	71	10			R-2	11	2	FITZGIBBONS, CORINE S
100 BROWN AVE	61	73	3			R-2	11	2	ANDREWS, JAVON H & GENETTE S
101 BROWN AVE	60	71	12			R-2	11	2	BUSCH, FRANK & ROBIN
102 BROWN AVE	61	73	4			R-2	11	2	ANDREWS, DAVE & LYSTRA
104 BROWN AVE	61	73	5			R-2	11	2	LANGLEY, CARLETTE D & KATHLEEN G
105 BROWN AVE	60	71	14			R-2	11	2	BUSCH, FRANK & ROBIN
106 BROWN AVE	61	73	6.01			R-2	11	2	SCADUTO, DAWN M
107 BROWN AVE	60	71	15			R-2	11	2	KAROL, CHRISTOPHER S
108 BROWN AVE	61	73	6.02			R-2	11	2	STANTON, RICHARD W & JANET H
110 BROWN AVE	62	73	7			R-2	11	2	REINEKE, RICHARD & LORRAINE
111 BROWN AVE	60	71	16			R-1	11	4A	GARDEN HOMES VERMONT LP
201 BROWN AVE	62	76	1			B-2	11	1	CROSSROADS BAPTIST CHURCH
201 BROWN AVE	62	76	1 X			B-2	11	15D	CROSSROADS BAPTIST CHURCH
CEDAR ST	21	29	1.01			B-2	4	15C	LAKEHURST BOROUGH
CEDAR ST	34	44	6.01			R-1	7	1	BARKER DANNY J & SUSAN
201 CEDAR ST	46	58	9			R-2	9	2	MALDEN JAMES L & REBECCA L FALCONE
203 CEDAR ST	46	58	10			R-2	9	2	HOWARTH, KIM M
204 CEDAR ST	47	59	8			R-2	9	2	SEASIDE EQUITIES LLC
205 CEDAR ST	46	58	11			R-2	9	2	MATTOX MARIE
206 CEDAR ST	47	59	7			R-2	9	2	SANTOS, MICHAEL & MICHELLE
207 CEDAR ST	46	58	12			R-2	9	2	IRACKI, RUDOLPH J
208 CEDAR ST	47	59	6			R-2	9	2	OLIPHANT MARK
209 CEDAR ST	46	58	13			R-2	9	2	COLLINS, KEVIN
211 CEDAR ST	46	58	14			R-2	9	2	MICCIOLO, JOSHUA & MOON, REBECCA
212 CEDAR ST	47	59	5			R-2	9	2	HODGES PERRY R & PATRICIA A
214 CEDAR ST	47	59	4			R-2	9	2	JOHNSON, JUSTIN M & MELISSA A
215 CEDAR ST	46	58	15.01			R-2	9	15F	WAGNER, SUSANA D
216 CEDAR ST	47	59	3			R-2	9	2	PIETRASZEK PETER
217 CEDAR ST	46	58	15			R-2	9	2	MORRIS, GREGORY A
219 CEDAR ST	47	58	16			R-2	9	2	HURLEY ALLEN A & SHARON A
220 CEDAR ST	47	59	1			R-2	9	2	ZAWACKI, KENNETH A JR & DONNA A
300 CEDAR ST	40	51	5			R-1	7	2	LAMBUSTA, MEGAN
306 CEDAR ST	40	51	4			R-1	7	2	MCPARTLIN, PATRICK C
307 CEDAR ST	41	52	10			R-1	7	2	ZIEL, JAMES V & GEORGE
311 CEDAR ST	41	52	11			R-1	7	2	SIMONSE, JOHN
312 CEDAR ST	40	51	3			R-1	7	2	SHARPE MARY LEE
315 CEDAR ST	41	52	12			R-1	7	2	SEMPLE WILLIAM JR & AURORA
320 CEDAR ST	40	51	2			R-1	7	2	MAGEE, JOYCE ALMA
322 CEDAR ST	40	51	1			R-1	7	2	PLOUMITSAKOS, S G & AKHTAR, K H
325 CEDAR ST	42	52	13			R-1	7	2	LIMELIGHT LLC
400 CEDAR ST	35	45	5			R-1	7	2	GREENE, STEVEN H
408 CEDAR ST	35	45	4.01			R-1	7	2	BARANYAY JAMES & JANIE S
409 CEDAR ST	34	44	6			R-1	7	2	BARKER DANNY J & SUSAN
410 CEDAR ST	35	45	4			R-1	7	2	SKURAT JOHN A & SHARON
411 CEDAR ST	34	44	7			R-1	7	2	WILLIAMS MICHAEL & SANDRA
412 CEDAR ST	35	45	3			R-1	7	2	HOWARTH, RUSSELL E JR & KIMBERLY M
415 CEDAR ST	34	44	8			R-1	7	2	O'HARE SHEILA
417 CEDAR ST	34	44	9			R-1	7	2	NORLIN, SAMANTHA

Property Location	Page No.	Block No.	Lot No.	Lot Qualifier	Account No.	Zone	Tax Map	Property Class	Name of Owner
418 CEDAR ST	34	45	2			R-1	7	2	MCPARTLIN, CAMERON
506 CEDAR ST	23	33	7		7320500-	R-2	7	2	LANDIN, PATRICK & MARILYN
508 CEDAR ST	23	33	6.01		7320500-	R-2	7	2	LANDIN PATRICK & MARILYN
510 CEDAR ST	23	33	6			R-2	7	2	COSTA, CASSANDRA & WANDS, COREY
514 CEDAR ST	23	33	4			R-2	7	2	HOOPS DANIEL B
516 CEDAR ST	23	33	3			R-2	7	2	RAY CHARLES H
518 CEDAR ST	23	33	2			R-2	7	1	ADMER PROPERTIES LLC
703 CEDAR ST	12	17	4			R-3	3	2	DRIES DANIEL & COOPER HEATHER
704 CEDAR ST	9	16	7			R-3	4	2	SEASIDE CAPITAL LLC
705 CEDAR ST	12	17	5			R-3	3	2	CAIN TERRY L & BARBARA A
706 CEDAR ST	9	16	8			R-3	4	2	SCILLA, JOHN JR
707 CEDAR ST	12	17	6			R-3	3	2	SAUNDERS MYRTLE
708 CEDAR ST	9	16	9			R-3	4	2	FURST SUSAN M
709 CEDAR ST	12	17	7			R-3	3	2	MALHI, TAL
710 CEDAR ST	9	16	10			R-3	4	2	HAWLEY JACQUELINE C
711 CEDAR ST	13	17	8.08			R-3	3	2	FRIEDMAN LEAH
712 CEDAR ST	9	16	11			R-3	4	2	PHARO, RICHARD R
713 CEDAR ST	13	17	8.07			R-3	3	2	MALZARC LLC
714 CEDAR ST	10	16	12			R-3	4	2	GARCIA-BLACKWELL, MARISOL
715 CEDAR ST	12	17	8.06			R-3	3	2	MCDERMOTT MICHELE L A
716 CEDAR ST	10	16	13			R-3	4	2	CUTHBERT, MARY ANN EST OF
717 CEDAR ST	12	17	8.05			R-3	3	2	MEZIANE BOUCHRA
718 CEDAR ST	10	16	14			R-3	4	2	FAVOCCI THOMAS O SR & SANDRA
719 CEDAR ST	12	17	8.04			R-3	3	2	MOORE, THOMAS E JR
720 CEDAR ST	10	16	15			R-3	4	2	SQUIRE CHRISTOPHER O & BRENDA
721 CEDAR ST	12	17	8.03			R-3	3	2	CAPLAN, ADAM
722 CEDAR ST	10	16	16			R-3	4	2	LANE PRICILLA N
723 CEDAR ST	12	17	8.02			R-3	3	2	NATAL SANTOS & IRIS
724 CEDAR ST	10	16	17			R-3	4	2	MALZARC LLC
725 CEDAR ST	12	17	8.01			R-3	3	2	RIVERA ROSE H
726 CEDAR ST	10	16	18			R-3	4	2	SHEPHERD, JENNIFER A
800 CEDAR ST	5	9	1			R-3	4	2	ROSETI JOSEPH P
801 CEDAR ST	5	8	28			R-3	3	2	SIEMON LINDA J
802 CEDAR ST	5	9	2			R-3	4	2	PATERNOSTRO PATRICIA M
803 CEDAR ST	5	8	27			R-3	3	2	FITZGERALD MICHAEL G & AMIE L
804 CEDAR ST	5	9	3			R-3	4	2	JAMES, WILMA
805 CEDAR ST	5	8	26			R-3	3	2	WONG, YEE MUN
806 CEDAR ST	5	9	4			R-3	4	2	YEE, ANTHONY
807 CEDAR ST	5	8	25			R-3	3	2	MCCABE, NEIL & DENISE
808 CEDAR ST	5	9	5			R-3	4	15C	LAKEHURST BOROUGH
809 CEDAR ST	4	8	24			R-3	3	2	MCCABE BRIAN
811 CEDAR ST	4	8	23			R-3	3	2	SENZ, KELSEY & MICHAEL
813 CEDAR ST	4	8	22			R-3	3	2	ISMET TOPEL & NILGUN
815 CEDAR ST	4	8	21			R-3	3	2	JIMENEZ, MATTHEW
817 CEDAR ST	4	8	20			R-3	3	2	EHEVARRIAS, RAFAEL JR
819 CEDAR ST	4	8	19			R-3	3	2	COURTNEY MAUREEN A
821 CEDAR ST	4	8	18			R-3	3	2	BLOSCHOCK, RICHARD SR
823 CEDAR ST	4	8	17			R-3	3	2	SAN JUAN, BRIAN R
825 CEDAR ST	4	8	16			R-3	3	2	WALSH, CHRISTOPHER M
827 CEDAR ST	4	8	15			R-3	3	2	JACA ROBERTO & REBECCA P
CENTER ST	51	62	25			10	R-2	1	UNKNOWN
2 CENTER ST	51	62	23			R-4	10	15C	LAKEHURST BOROUGH
4 CENTER ST	51	62	22			R-2	10	2	DOWLING, FRANK C & LINDA
6 CENTER ST	51	62	21			R-2	10	2	TORTORELLO, KEVIN
8 CENTER ST	51	62	20			R-2	10	1	SLOAN, WALTER L & DONNA H
10 CENTER ST	51	62	19.02			R-2	10	2	CAPISTRAN, GREGORIO C
12 CENTER ST	51	62	19.01			R-2	10	2	CENTER DEVELOPMENT LLC
13 CENTER ST	58	70	2			B-1	10	2	BOIVIN, JULIE M
14 CENTER ST	51	62	18			R-2	10	2	WOOLLEY, ROBERT
112 CENTER ST	53	63	9			B-1	10	1	CENTER DEVELOPMENT LLC
200-202 CENTER ST	54	64	8			R-1	9	2	MATTHEWS TERRY L & JEAN S
207 CENTER ST	56	67	3			B-2	9	15C	LAKEHURST BOROUGH
209 CENTER ST	55	67	2			B-2	9	4A	GREENE, PHILLIP K & KATHRYN M
211 CENTER ST	55	67	1			B-2	9	4A	ALBERTO FAMILY LIMITED PARTN XVI
300 CENTER ST	55	65	9			B-2	9	15D	ST JOHNS ROMAN CATHOLIC CHURCH
310 CENTER ST	55	65	10			B-2	9	2	PLOUMITSAKOS GUS & PETE
404 CENTER ST	45	56	23			B-2	9	4A	404 CENTER STREET LLC

Property Location	Page No.	Block No.	Lot No.	Lot Qualifier	Account No.	Zone	Tax Map	Property Class	Name of Owner
401 CHESTNUT ST	15	23.01	6			R-1	8	15D	HARMONY MINISTRIES USA INC
406 CHESTNUT ST	29	40	3			R-2	8	2	NESS PROPERTIES LLC
408 CHESTNUT ST	29	40	2			R-2	8	2	CEKANASKAS ALVYDAS & ALDONA
410 CHESTNUT ST	29	40	1			R-2	8	2	VIOHL, HOPE M
500 CHESTNUT ST	29	39	10			R-2	8	2	PHARMES, MICHAEL
502 CHESTNUT ST	28	39	9			R-2	8	2	HENDERSON, RAHMA
504 CHESTNUT ST	28	39	8			R-2	8	2	JAMES, IAIN & RENEE
506 CHESTNUT ST	28	39	7			R-2	8	2	SWARTZ, JILLIAN
508 CHESTNUT ST	28	39	6			R-2	8	2	VAN PELT, KENNETH
510 CHESTNUT ST	28	39	5			R-2	8	2	OBREITER, JANET
512 CHESTNUT ST	28	39	4			R-2	8	2	KOCZYNSKI ANTOINETTE
514 CHESTNUT ST	28	39	3			R-2	8	2	RIGGS RICKY T & MICHELE
516 CHESTNUT ST	28	39	2			R-2	8	2	YOUMANS DOUGLAS
518 CHESTNUT ST	28	39	1			R-2	8	2	LAMANNA COLLEEN
600 CHESTNUT ST	16	24	10			R-2	3	2	PALMER, BRIANNA
602 CHESTNUT ST	16	24	9			R-2	3	2	SCUOTTO, PIETRO
604 CHESTNUT ST	16	24	8			R-2	3	2	NICHOLS, DOROTHY ANN
606 CHESTNUT ST	16	24	7			R-2	3	2	MARSHALL, B R & VAN BRAMER, K H
608 CHESTNUT ST	16	24	6			R-2	3	2	DECHER, ANDREW K
610 CHESTNUT ST	16	24	5			R-2	3	2	MARIOTTI, RICHARD & DAVID
612 CHESTNUT ST	16	24	4			R-2	3	2	JORDAN, PATRICK J III
614 CHESTNUT ST	16	24	3			R-2	3	2	MINOLI, EMILE & STEPHANIE
616 CHESTNUT ST	16	24	2			R-2	3	2	DOLOR MARVIN
618 CHESTNUT ST	16	24	1			R-2	3	2	RIVERA MANUEL & ELIZABETH
619 CHESTNUT ST	15	23.01	3			R-1	2	1	ST JOHNS ROMAN CATHOLIC CHURCH
619 CHESTNUT ST	15	23.01	3	X		R-1	2	15D	ST JOHNS RC CHURCH LAKEHURST NJ
CHESTNUT STREET REAR	15	23.01	5			R-1	8	1	BUNGAY, BARBARA
CHURCH ST	39	48	4			R-1	6	15E	PRESBYTERIAN CHURCH
202 CHURCH ST	51	62	12			R2B1	10	2	RECTOR, J D & WORTH, J A ETAL
204 CHURCH ST	50	62	11.01			R-2	10	2	ROBBINS, MERRY BETH
206 CHURCH ST	50	62	11.02			R-2	10	2	CARTER, GREGORY & PATRICIA
208 CHURCH ST	50	62	11.03			R-2	10	2	SALAS, CARLOS M
210 CHURCH ST	50	62	10			R-2	10	1	DEMETRIADES, GEORGE
212 CHURCH ST	50	62	9			R-2	10	2	ABRAHAMSEN, KATHY-LYNN
213 CHURCH ST	49	61	11			R-1	10	2	HANSEN-TREADWAY, RITA
214 CHURCH ST	50	62	8			R-2	10	2	RIDER, RICHARD I & MARY L
216 CHURCH ST	50	62	7			R-2	10	2	NJSE HOLDINGS LLC
217 CHURCH ST	49	61	12			R-1	10	2	LUNA DOMINICK & SANTOMEN JAMES
219 CHURCH ST	49	61	13			R-1	10	2	CRUSER WILLIAM & NANCY
221 CHURCH ST	49	61	14			R-1	10	2	CRUSER SHARON C G
222 CHURCH ST	50	62	6			R-2	10	2	PC7 REO LLC
223 CHURCH ST	49	61	15.01			R-1	10	2	PANZANO MARK & JESSICA
224 CHURCH ST	50	62	5			R-2	10	2	ILLIANO, ANTONIO & VARRIAL, TERESA
225 CHURCH ST	49	61	15.02			R-1	10	2	JACOB, JENNIFER
226 CHURCH ST	50	62	4			R-2	10	2	CANTILLON, DEAN V & LIPINSKI, KARA
227 CHURCH ST	50	61	15.03			R-1	10	2	SPEAR JONATHAN JR & DEBORAH A
230 CHURCH ST	50	62	3			R-2	10	2	SURGENT, KENNETH J & CAROLYNN R
232 CHURCH ST	50	62	2			R-2	10	2	ABRAMOWITZ, KEN R
300 CHURCH ST	39	48	3			R-1	6	2	SEIBERT, WILLIAM & MCPARTLIN, MEGAN
301 CHURCH ST	40	49	7			R-1	6	2	PUSTIAK GEORGE V & RENATE
305 CHURCH ST	40	49	8			R-1	6	4C	ANDREW MURRAY LLC
306 CHURCH ST	39	48	2.01			R-1	6	2	DIMATTEO, KAREN
309 CHURCH ST	40	49	9			R-1	6	2	LILLIE CANDACE A & STEVEN OGLESBY
310 CHURCH ST	39	48	2			R-1	6	2	CHUA, MIKAELA LOUISE V
313 CHURCH ST	40	49	10			R-1	6	2	TILTON, GARY E
315 CHURCH ST	40	49	11			R-1	6	2	MCBRIDE KEVIN & JUDITH
316 CHURCH ST	38	48	1			R-1	6	2	LILLIE CANDACE A
317 CHURCH ST	39	49	1.01			R-1	6	2	OLIVER, TARA L
319 CHURCH ST	39	49	1.02			R-1	6	2	OLIVER, MARY ANN EST OF % K OLIVER
CRR OF NJ	55	66	2			B-2	11	15C	CENTRAL RR OF NJ
CRR OF NJ	59	71	1.01			R-4	11	1	CLAYTON SAND COMPANY
CRR OF NJ	59	71	1.02			LI	11	15C	OCEAN COUNTY UTILITIES AUTHORITY
CRR OF NJ	59	71	2			LI	11	15C	OCEAN COUNTY UTILITIES AUTHORITY
CRR OF NJ	59	71	3			LI	11	15C	LAKEHURST BOROUGH
CRR OF NJ	59	71	4			LI	11	15C	CENTRAL RR OF NJ
CRR OF NJ	60	72	1			LI	11	15C	CENTRAL RR OF NJ
203 ELM	54	64	12.02			R-1	9	2	FRANCISCHELLI, CHRIS

Property Location	Page No.	Block No.	Lot No.	Lot Qualifier	Account No.	Zone	Tax Map	Property Class	Name of Owner
107 ELM ST	52	63	1.01			R-4	10	2	US BANK TRUST NA
120 ELM ST	51	63	1			R-4	10	2	ROQUE, JAMIE N
200 ELM ST	48	60	10			R-2	10	2	OMALLEY GERARD A & KARLA
204 ELM ST	47	59	10.01			R-1	9	15D	LAKEHURST UNITED METH CHURCH
207 ELM ST	54	64	13			R-2	9	2	CRITELLI, RALPH S JR & EMMONS, JOAN
208 ELM ST	47	59	10.02			R-1	9	2	SEIDEL, CHARLES & BOBBIE
209 ELM ST	53	64	3.01			R-2	9	2	AMIGO PROPERTIES LLC
210 ELM ST	47	59	9			R-2	9	2	KRUSER, ROSE M FAMILY TRUST
211 ELM ST	53	64	3.04			R-2	9	4A	APPLEGATE, JOHN
215 ELM ST	53	64	1.01			R-2	9	2	APPLEGATE, JOHN & BRENDA
304 ELM ST	46	58	8			B-2	9	1	BAILE REJETA
FAYS LN	59	70	13			R-4	10	4C	SMITH STREET ASSOCIATES LLC ETAL
25 FAYS LN	58	70	3			B-1	10	2	CLAYTON, JOHN G & SHIRLEY
104 HIBERNIA AVE	54	64	7			R-2	9	2	GOLDMAN, ARON & NECHAMA
106 HIBERNIA AVE	54	64	6			R-2	9	2	OLIVO, EDGAR
108 HIBERNIA AVE	53	64	5			R-2	9	2	MIHALKO DAVID
110 HIBERNIA AVE	53	64	4			R-2	9	2	ROSA REALTY LLC
112 HIBERNIA AVE	53	64	3.02			R-2	9	2	ANDREWS, JAMAL B
113 HIBERNIA AVE	55	65	6			B-2	9	2	IPG REALTY INC
113 HIBERNIA AVE	55	65	6.01			B-2	9	2	IPG REALTY INC
115 HIBERNIA AVE	55	65	5			B-2	9	2	MCPARTLIN, DENNIS
117 HIBERNIA AVE	54	65	4			B-2	9	2	HUNTER, DAVID
119 HIBERNIA AVE	54	65	3			B-2	9	2	MURRAY, GERARD
121 HIBERNIA AVE	54	65	2			B-2	9	2	ALBERTSON DONNA
123 HIBERNIA AVE	54	65	1			B-2	9	2	MURRAY, GERARD
HORICON LAKE BORDER	37	47	14.01			R-1	6	1	OGLESBY, STEVEN & LILLIE, CANDACE
HORICON LAKE BORDER	37	47	14.04			R-1	6	1	GIANELLA, NOEL & KNOX, GERALDINE T
HORICON LAKE BORDER	38	47	24.01			R-1	5	1	HERITAGE MINERALS INC % HOVSONS INC
HORICON LAKE BORDER	38	47	24.02			R-1	5	1	HERITAGE MINERALS INC % HOVSONS INC
HORICON LAKE BORDER	38	47	25			R-1	5	1	HERITAGE MINERALS INC % HOVSONS INC
HORICON LAKE BORDER	38	47	26			R-1	5	1	HERITAGE MINERALS INC % HOVSONS INC
116 HYBERNIA AVE	53	64	2.01			R-2	9	2	APPLEGATE, JOHN JR
LAKE HORICON	39	48	2.02			R-1	6	1	LILLIE CANDACE A
LAKE ST	36	46	3.04			R-2	6	15A	LAKEHURST BOARD OF EDUCATION
LAKE ST	39	48	5			R-1	6	1	OWNER UNKNOWN
200 LAKE ST	35	45	6			R-1	7	2	US BANK TRUST NA % HUDSON HOMES
300 LAKE ST	34	44	5			R-1	7	2	EARLEY, MARY M
306 LAKE ST	34	44	4			B-2	7	2	CARANDANG, RIZALDE C & OLIVA DELA R
308 LAKE ST	34	44	3			B-2	7	2	RUSSAKOW EDWARD E
400 LAKE ST	33	43	9			R-2	7	2	CRUZ RESIDENCE TRUST
401 LAKE ST	42	53	18			R-2	7	4A	M BOEMIO REALTY LLC
402 LAKE ST	33	43	8			R-2	7	2	CRUZ RESIDENCE TRUST
403 LAKE ST	42	53	1			R-2	7	2	EMMONS ADAM J
500 LAKE ST	32	42	9			R-2	8	2	HARTNETT MARK & CHRISTINE
501 LAKE ST	43	54	14			R-2	8	2	PLOUMITSAKOS GEORGE S & STAVROULA V
601 LAKE ST	44	55	2			R-1	8	2	KEY, MARIE S
603 LAKE ST	44	55	1			R-1	8	2	KUKAL, MELISSA M
701 LAKE ST	44	56	1.01			R-1	8	2	BRENNAN, KORI L & JOSEPH M
702 LAKE ST	16	23.01	13			R-1	8	2	CONSTANTINE JOHN M & DAWN M
LAKE HORICON & RT.70	36	47	1			B-2	4	15C	LAKEHURST BOROUGH
1 LAKE SHORE DR	38	47	20			R-1	6	2	CRUSER ALAN & ROSELIE
7 LAKE SHORE DR	37	47	14.03			R-1	6	2	OGLESBY GEORGE & DOROTHY
9 LAKE SHORE DR	37	47	14.02			R-1	6	2	GALIONE, DOMINICK P
15 LAKE SHORE DR	37	47	10			R-1	6	2	RUSSAKOW ANNA ESTATE
17 LAKE SHORE DR	37	47	8			R-1	6	2	MCPARTLIN, KAREN J
19 LAKE SHORE DR	37	47	6			R-1	4	15F	PIGA, EUGENE M & DORIS E
21 LAKE SHORE DR	37	47	5			R-1	4	2	KAISER, SUSAN
800 LAUREL ST	7	11	1			R-3	4	2	REID BARBARA J
801 LAUREL ST	7	10	26			R-3	4	2	STEUDLER SARAH
802 LAUREL ST	7	11	2			R-3	4	2	GONZALEZ MELANIE
803 LAUREL ST	7	10	25			R-3	4	2	NEUBACHER, LEONOR & SERRAN, FRANCIS
804 LAUREL ST	7	11	3			R-3	4	2	KLEIN, SHALOM
805 LAUREL ST	7	10	24			R-3	4	2	IANNELLI DOMINICK M & BETTY L
806 LAUREL ST	7	11	4			R-3	4	2	CHEN, SHUXIANG & XU, MEIYAN
807 LAUREL ST	7	10	23			R-3	4	2	WONG, YEE MUN & SEU G
808 LAUREL ST	7	11	5			R-3	4	2	LEHMANN CHRISTOPHER C ETAL
809 LAUREL ST	7	10	22			R-3	4	2	MALZARC LLC

Property Location	Page No.	Block No.	Lot No.	Lot Qualifier	Account No.	Zone	Tax Map	Property Class	Name of Owner
810 LAUREL ST	7	11	6			R-3	4	2	GUTHRIDGE, REGINA Y
811 LAUREL ST	7	10	21			R-3	4	2	DEBORGER, JOHN
812 LAUREL ST	7	11	7			R-3	4	2	CRIBBIN JEANNE M & MARY E
813 LAUREL ST	7	10	20			R-3	4	2	CLARK BRIAN J & JESSICA
814 LAUREL ST	8	11	8			R-3	4	2	MA, XI YU & HUANG, MIAO QIN
815 LAUREL ST	6	10	19			R-3	4	2	DOUGHERTY, MARY
816 LAUREL ST	8	11	9			R-3	4	2	CRUZ OEVALDO & EVELYN
817 LAUREL ST	6	10	18			R-3	4	2	THOMAS MICHAEL & CARMEN L
818 LAUREL ST	8	11	10			R-3	4	2	MERONEY, KATHY L & ALEXIS R
819 LAUREL ST	6	10	17			R-3	4	2	CLAUDE, CLAUDENA J
821 LAUREL ST	6	10	16			R-3	4	2	BATIATO BRIAN J & ANNA M
823 LAUREL ST	6	10	15			R-3	4	2	ABRAMS, SARAH
103 LILAC ST	21	32	2			R-2	6	2	ROSSMAN, ALEX & LEPPERT, JEAN
105 LILAC ST	21	32	1			R-2	6	2	KESSLER, JAMES & ANNA MARIE
211 LILAC ST	24	33	17			R-2	7	2	WOLFF, KATIE
301 LILAC ST	24	35	1			B-2	7	4A	DEED LLC % G HAUKE
401 LILAC ST	25	36	17			R-2	7	2	MILANA, KIM & GLENN
403 LILAC ST	25	36	18			R-2	7	2	KASYAN DONNA
404-406 LILAC ST	20	27	5			R-2	3	2	GARON, LISA M & MICHAEL J
501 LILAC ST	26	37	14			R-2	8	2	BURTON DAVID W & JULIA
504 LILAC STREET	19	26	9			R-2	3	2	BUNDSCHUH, ERICK
2 LOCUST ST	57	68	9			B-1	10	4A	PATTERSON, ROSEMARY
3 LOCUST ST	58	69	5.03			R-2	10	2	GOLASZEWSKI, CONSTANCE L
5 LOCUST ST	58	69	5.04			R-2	10	2	MCCARTHY, KAYLEE M & TIMOTHY R
7 LOCUST ST	58	69	5.05			R-2	10	2	SIVOLELLA, NICOLE
8 LOCUST ST	57	68	8			R-2	10	2	MCCARTHY, ROBERT & DAWN
MAIN LINE RR	59	71	1			LI	11	1	CLAYTON SAND COMPANY
MANAPAQUA AVE	44	56	1			R-1	8	1	CHRIST, THOMAS & JENNIFER
MANAPAQUA AVE	44	56	8			R-1	8	1	STANDHOPE CHARLES D
205 MANAPAQUA AVE	45	56	17			B-2	9	2	RUSSAKOW, ANNA ESTATE
209 MANAPAQUA AVE	45	56	16			R-1	9	2	JOHNSON, DAVID L TRUST
213 MANAPAQUA AVE	45	56	15			R-1	9	2	KOPEC RICHARD SR & DIANA
215 MANAPAQUA AVE	45	56	14			R-1	9	15F	CHILLEMI CHRISTOPHER E & APRIL M
217 MANAPAQUA AVE	45	56	13			R-1	8	2	MONAHAN, DAVID
219 MANAPAQUA AVE	44	56	11			R-1	8	2	CHRIST, THOMAS & JENNIFER
224 MANAPAQUA AVE	43	54	6			R-2	8	2	DIAZ, JOSE L
225 MANAPAQUA AVE	44	56	9			R-1	8	2	LAIRD, JAY L & RAEMARIE
301 MANAPAQUA AVE	44	56	7			R-1	8	2	STANDHOPE CHARLES D
303 MANAPAQUA AVE	44	56	6			R-1	8	2	POPE SUE E & MICHAEL & MICHELLE M
305 MANAPAQUA AVE	44	56	5			R-1	8	2	ROMACH, DEBORAH A & PEASE FRANK
307 MANAPAQUA AVE	44	56	4			R-1	8	2	BUNNELL ROBERT N & PATRICIA M
309 MANAPAQUA AVE	44	56	3			R-1	8	2	SILVER, KATHRYN
311 MANAPAQUA AVE	44	56	2			R-1	8	2	GEFEN VENTURES 1 LLC
400 MANAPAQUA AVE	30	40	6			R-2	8	2	WICKHAM, DAVID J
401 MANAPAQUA AVE	16	23.01	12			R-1	8	2	VILLASENOR VALENTIN & LUCY
402 MANAPAQUA AVE	30	40	5			R-2	8	2	VAUGHN, KAYLA J & WALTERS, J P JR
403 MANAPAQUA AVE	16	23.01	11			R-1	8	2	DELUCCA, BRITTANY & KENNETH
404 MANAPAQUA AVE	30	40	4			R-2	8	15F	COVERT, CHRISTOPHER ELY
405 MANAPAQUA AVE	16	23.01	10		7320850-	R-1	8	2	TREACY, MARY J
407 MANAPAQUA AVE	15	23.01	9			R-1	8	2	PALMIOTTO, JOSEPH
409 MANAPAQUA AVE	15	23.01	8			R-1	8	2	MULIERO SUSAN
411 MANAPAQUA AVE	15	23.01	7			R-1	8	2	HALL, SUSAN A & JOHN C
MANAPAQUA BRANCH	15	23.01	1.01			R-1	2&8	15C	US NAVAL AIR STATION
301 MAPLE ST	43	54	7			R-2	8	2	FORLENZA DIANE C
302 MAPLE ST	42	53	8			R-2	7	2	CHEESEBROUGH, KIM
303 MAPLE ST	43	54	8			R-2	8	2	JANICKI, MARZENA
304 MAPLE ST	42	53	7			R-2	7	2	HUBIAK JENNIFER N & RICHARD C
305 MAPLE ST	43	54	9			R-2	8	2	CAMACHO JOHN
306 MAPLE ST	42	53	6			R-2	7	2	DAY, YVONNE L
307 MAPLE ST	43	54	10			R-2	8	2	SCHREIBER, RYAN T & AMANDA D
308 MAPLE ST	42	53	5			R-2	7	2	SEPTOR REID C & JOANN P
309 MAPLE ST	43	54	11			R-2	8	2	MAIKISCH CHRISTINA
310 MAPLE ST	42	53	4			R-2	7	2	ALBERTO FAMILY LTD PARTNERSHIP XVI
311 MAPLE ST	43	54	12			R-2	8	2	MEJIA, SILVIO
312 MAPLE ST	42	53	3			R-2	7	2	MOUNT DONNA M & KENNETH C
313 MAPLE ST	43	54	13.01			R-2	8	2	ILLIANO, ANTONIO
314 MAPLE ST	42	53	2			R-2	7	2	NORLIN, JACKIE T

Property Location	Page No.	Block No.	Lot No.	Lot Qualifier	Account No.	Zone	Tax Map	Property Class	Name of Owner
315 MAPLE ST	43	54	13			R-2	8	2	LAYCOCK RAYMOND R & DANA
401 MAPLE ST	32	42	10			R-2	8	2	ELLINGHAM, KERRY
402 MAPLE ST	33	43	7			R-2	7	2	PITTIUS, KIMBERLY
403 MAPLE ST	32	42	11		30 94617	R-2	8	2	SALAS, CARLOS M & MARANDA L
404 MAPLE ST	33	43	6			R-2	7	2	VERGE, JASON F & JENNIFER
405 MAPLE ST	32	42	12			R-2	8	2	CASTORAL, FLORENCE & F D JR ETAL
406 MAPLE ST	33	43	5			R-2	7	2	ELLIS MARVIN
407 MAPLE ST	32	42	13			R-2	8	2	ROBBINS, HARRY E JR & EILEEN
408 MAPLE ST	33	43	4			R-2	7	2	SMITH LEROY JR & J SOUTHWORTH
409 MAPLE ST	32	42	14			R-2	8	2	JACOBS, BRIAN K
410 MAPLE STREET	33	43	3			R-2	7	2	MALONEY, DENNIS
411 MAPLE ST	32	42	15			R-2	8	2	114 JERSEY LLC
412 MAPLE ST	33	43	2			R-2	7	2	DAVIS JAMES W JR & CLAUDIA E
413 MAPLE ST	33	42	16			R-2	8	2	SMITH, KIRKLAND C
414 MAPLE ST	33	43	1			R-2	7	2	WICKHAM, ANDREW & JESSICA
415 MAPLE ST	33	42	17			R-2	8	2	MACFARLANE CRAIG W & SUZANNE
500 MAPLE ST	25	36	8		7320757-	R-2	7	2	STANCIL WILLIAM & LOLA R
501 MAPLE ST	26	37	9.04			R-2	8	2	BARKER, JAMIE & MINNIE
502 MAPLE ST	24	36	7			R-2	7	2	BAILE RAJITHA
503 MAPLE ST	26	37	9.03			R-2	8	2	SPEAR, JONATHAN
504 MAPLE ST	24	36	6			R-2	7	2	APPLEGATE, DONNA L
505 MAPLE ST	26	37	9.02			R-2	8	2	PHILLIPS CHARLES & ANN
506 MAPLE ST	24	36	5			R-2	7	2	CLARK JON SCOTT
507 MAPLE ST	26	37	9.01			R-2	8	2	DIAZ, JOSE M M & NUNEZ, NORMA Y R
508 MAPLE ST	24	36	4			R-2	7	2	VALENTINO, JOSEPH & DEENA
510 MAPLE ST	24	36	3			R-2	7	2	EARLEY SHEILA
511 MAPLE ST	26	37	10			R-2	8	2	MCCOY EVELYN L
512 MAPLE ST	24	36	2			R-2	7	2	WALTMYER JOHN & MELINDA
513 MAPLE ST	26	37	11			R-2	8	2	DONAHOE, CAROL
514 MAPLE ST	24	36	1			R-2	7	2	SHATTUCK, FRANK EST OF % C SHEPERD
515 MAPLE ST	26	37	12			R-2	8	2	JOHNSON DAVID B & DEBRA S
517 MAPLE ST	26	37	13			R-2	8	2	LAYNE, WILLIAM STEVEN SR
600 MAPLE ST	20	27	5.01			R-2	3	2	OLAIREZ HELEN
601 MAPLE ST	19	26	10			R-2	3	2	LANGER, CHRISTOPHER
602-604 MAPLE ST	20	27	4.03			R-2	3	2	ADM INVESTMENT CORPORATION
605 MAPLE ST	19	26	11			R-2	3	2	SNYDER DOROTHY M
606-608 MAPLE ST	20	27	4.02			R-2	3	2	CHEN, CHAOYING & MIULING MOK
607 MAPLE ST	19	26	12			R-2	3	2	HARRISON JUSTIN & JULIAN
609-611 MAPLE ST	20	26	13.04			R-2	3	2	NAPLES FAMILY LP
610-612 MAPLE ST	20	27	4.01			R-2	3	2	GREEN, AVRAHAM M & FAIGY
613-615 MAPLE ST	20	26	13.03			R-2	3	2	DESIMONE MATTHEW
614 MAPLE ST	20	27	3			R-2	3	2	MILLING PATRICK W & JOAN
616 MAPLE ST	20	27	2			R-2	3	2	SLOAN, ALFRED E JR & LAURA E
617-619 MAPLE ST	20	26	13.02			R-2	3	2	SEA BEE PROPERTY LLC
618 MAPLE ST	20	27	1.02			R-2	3	2	CIESIELSKI PIOTR
620 MAPLE ST	20	27	1.01			R-2	3	2	SAKHI, SAJID
621-623 MAPLE ST	20	26	13.01			R-2	3	2	SEA BEE PROPERTY LLC
700 MAPLE ST	14	18	1.14			R-3	3	2	FRIEDMAN, ZACHARY & LEAH
702 MAPLE ST	14	18	1.13			R-3	3	2	TULLY, JOHN J & SALLYANN M
704 MAPLE ST	13	18	1.12			R-3	3	2	BENAVIDES GUSTAVO & ESCOBAR G
706 MAPLE ST	13	18	1.11			R-3	3	2	SHELDON SCOTT B & LISA
708 MAPLE ST	13	18	1.10			R-3	3	2	BLEIWEIS, ALEXIS M & ASHLEY L
710 MAPLE ST	13	18	1.09			R-3	3	2	DOHERTY RAYMOND J & JANICE
712 MAPLE ST	13	18	1.08			R-3	3	2	OSULLIVAN JOSEPH & LILLIAN
714 MAPLE ST	13	18	1.07			R-3	3	2	O'SULLIVAN DAWN M
716 MAPLE ST	13	18	1.06			R-3	3	2	SINKEWITZ, PATRICIA
718 MAPLE ST	13	18	1.05			R-3	3	2	HERNANDEZ, VICTOR M & CARMEN R
720 MAPLE ST	13	18	1.04			R-3	3	2	PITTS, LASHONDA N & PHARMES, M JR
722 MAPLE ST	13	18	1.03			R-3	3	2	PENROSE NANCY
724 MAPLE ST	13	18	1.02			R-3	3	2	MA SHAO P
726 MAPLE ST	13	18	1.01			R-3	3	2	GOLDFISCHER, YAAKOV S & PEARL
800 MAPLE ST	1	7	1			R-3	3	2	WALSH DEBORAH & SEVASTIANOW SERGI
802 MAPLE ST	1	7	2			R-3	3	2	THOMAS, BRIAN JR & NIDZA
804 MAPLE ST	1	7	3			R-3	3	2	NERI ARTHUR & REBECCA
806 MAPLE ST	1	7	4			R-3	3	2	FRATES, JASON E & ANGELA I
808 MAPLE ST	1	7	5			R-3	3	2	SHENOUDA MAGDI
810 MAPLE ST	1	7	6			R-3	3	2	SEAMAN, RICHARD

Property Location	Page No.	Block No.	Lot No.	Lot Qualifier	Account No.	Zone	Tax Map	Property Class	Name of Owner
812 MAPLE ST	1	7	7			R-3	3	2	ESPINOZA RITA P
814 MAPLE ST	1	7	8			R-3	3	2	DEKLE, DEBORAH
816 MAPLE ST	1	7	9			R-3	3	2	VINAS, SHAREEN
818 MAPLE ST	1	7	10			R-3	3	2	VANDERWIELE, MICHELE
820 MAPLE ST	2	7	11			R-3	3	2	LATHAM MARCO
822 MAPLE ST	2	7	12			R-3	3	2	GUBITZ, ABRAHAM
824 MAPLE ST	2	7	13			R-3	3	2	SEASIDE EQUITIES LLC
826 MAPLE ST	2	7	14			R-3	3	2	ANDREWS, JASON
MYRTLE ST	1	6	1			PRCD	3	15C	US NAVAL AIR STATION
MYRTLE ST	15	23.01	1			R-1	2	15C	LAKEHURST BOROUGH
100 MYRTLE ST	9	16	1			R-3	4	2	ASHEAR, MORRIS
102 MYRTLE ST	9	16	2			R-3	4	2	ILLIANO, GIUSEPPE
104 MYRTLE ST	9	16	3			R-3	4	2	GASCAS PROPERTIES LLC
106 MYRTLE ST	9	16	4			R-3	4	2	PICKERING DENISE R
108 MYRTLE ST	9	16	5			R-3	4	2	MA, XI YU & HUANG, MIAO QIN
110 MYRTLE ST	9	16	6			R-3	4	2	CAPASSO NICOLA & MARYANNE
407 MYRTLE ST	21	27	11			R-2	3	2	SCUOTTO, PIETRO & SALVATORE
800 MYRTLE ST	15	23	1			LI	2	15C	LAKEHURST BOROUGH
800 MYRTLE ST	15	23	1	T01		LI	2	4A	LAKEHURST BORO C/O KBM & ASSOC, LLC
210 OAK ST	46	58	4			B-2	9	2	M BOEMIO REALTY LLC
302 OAK ST	41	52	6			B-2	7	2	ROBINSON ALLEN T & KAREN A
304 OAK ST	41	52	5			B-2	7	2	M BOMEIO REALTY LLC
501 OAK ST	25	36	10			R-2	7	2	BUENANO-SUAREZ, DAVID A & LUISA
503 OAK ST	25	36	11			R-2	7	2	MCDOUGALD RYAN K & CASTORAL W R
505 OAK ST	25	36	12			R-2	7	2	DEVER, MATTHEW D
507 OAK ST	25	36	13			R-2	7	2	HEINTZ, KEVIN & DIANE R
509 OAK ST	25	36	14			R-2	7	2	ROACH KENNETH O III & STACY
511 OAK ST	25	36	15			R-2	7	2	FORLENZA WILLIAM A
513 OAK ST	25	36	16			R-2	7	2	RUTH TIMOTHY M & SHERRY A
601 OAK ST	20	27	6			R-2	3	2	GARON, MICHAEL J & LISA M
603 OAK ST	21	27	7			R-2	3	2	SLOAN RUSSELL J & SUSAN M CICON
609 OAK ST	21	27	8			R-2	3	2	KOSANOVICH, NICHOLAS
613 OAK ST	21	27	9			R-2	3	2	FITZPATRICK, RICHARD B
615 OAK ST	21	27	10			R-2	3	2	BAHLOULI, ALI M
700 OAK ST	12	17	3.02			R-3	3	2	MURPHY, JERALD & DONNA
701 OAK ST	14	18	3			R-3	3	2	CONRAD, SAMANTHA K & KYLE D
702 OAK ST	12	17	3.01			R-3	3	2	SCOTT, ERNEST J
703 OAK ST	14	18	4			R-3	3	2	GIBERSON LAWRENCE W & GENEEN
703A OAK ST	14	18	5			R-3	3	2	PRATT BOBBI M & ARNOLD
704 OAK ST	12	17	2			R-3	3	2	PERRYMAN, JOHN P
705 OAK ST	14	18	6.06			R-3	3	2	GRAHAM ROBERT L & DENISE
706 OAK ST	12	17	1.10			R-3	3	2	WONG, YEE M
707 OAK ST	14	18	6.05			R-3	3	2	DIGIANNI JOSEPH S
708 OAK ST	11	17	1.09			R-3	3	2	KOLIS KELLIE
709 OAK ST	14	18	6.04			R-3	3	2	GESTETNER, ARTHUR
710 OAK ST	11	17	1.08			R-3	3	2	GUBITZ, ABRAHAM
711 OAK ST	14	18	6.03			R-3	3	2	KINNEARY, SARA
712 OAK ST	11	17	1.07			R-3	3	2	D'AMICO M & GREGORY MJ
713 OAK ST	14	18	6.02			R-3	3	2	PLOUMITSAKOS VASILIKI
714 OAK ST	11	17	1.06			R-3	3	2	BUCK, SARAH
715 OAK ST	14	18	6.01			R-3	3	2	LMW 7-19 LLC
716 OAK ST	11	17	1.05			R-3	3	2	BIONDI, ANTHONY & MELISSA
718 OAK ST	11	17	1.04			R-3	3	2	HOBAN SEAN
719 OAK ST	14	18	7			R-3	3	2	GASCAS PROPERTIES LLC
720 OAK ST	11	17	1.03			R-3	3	2	GIGA, IVAN & MARIA
721 OAK ST	14	18	8			R-3	3	2	SANTIAGO, LEINALID
722 OAK ST	11	17	1.02			R-3	3	2	CARUSELLÉ, DEAN
724 OAK ST	11	17	1.01			R-3	3	2	DOLL, KEVIN
725 OAK ST	14	18	9			R-3	3	2	FEENEY, RICHARD
800 OAK ST	3	8	1			R-3	3	2	DICAPUA, JOHN & DIANE
801 OAK ST	3	7	28			R-3	3	2	BESHAY, ARSANY
802 OAK ST	3	8	2			R-3	3	2	ASHKENAZI, V & ALISHAHIAN, A & R
803 OAK ST	3	7	27			R-3	3	2	HARDING PATRICIA J
804 OAK ST	3	8	3			R-3	3	2	SHENOUDA, MAGDI & YACOUB, MOUNIR
805 OAK ST	3	7	26			R-3	3	2	GASCAS PROPERTIES LLC
806 OAK ST	3	8	4			R-3	3	2	WEHRER JAMES S & ANNETTE L
807 OAK ST	3	7	25			R-3	3	2	VAIRO ANGELA L

Property Location	Page No.	Block No.	Lot No.	Lot Qualifier	Account No.	Zone	Tax Map	Property Class	Name of Owner
808 OAK ST	3	8	5			R-3	3	2	MALZARC LLC
809 OAK ST	2	7	24			R-3	3	2	FIDELINO MICHAEL
810 OAK ST	3	8	6			R-3	3	15F	ENGEL, JANICE & MCLAUGHLIN, VERNON
811 OAK ST	2	7	23			R-3	3	2	POST WILLIAM D & JESSICA L
812 OAK ST	3	8	7			R-3	3	2	FRAY VELMA F
813 OAK ST	2	7	22			R-3	3	2	US BANK TRUST NA % HUDSON HOMES
814 OAK ST	3	8	8			R-3	3	2	WALKER WAYNE & VADSANA P
815 OAK ST	2	7	21			R-3	3	2	HESTER, CAROL R
816 OAK ST	3	8	9			R-3	3	2	ROMANO, BARBARA
817 OAK ST	2	7	20			R-3	3	2	YILDIRIM ISMAIL
818 OAK ST	3	8	10			R-3	3	2	GRADY LAWRENCE T
819 OAK ST	2	7	19			R-3	3	2	DINGUS STANLEY N & LOIS M
820 OAK ST	4	8	11			R-3	3	2	ARVELO ANNE R
821 OAK ST	2	7	18			R-3	3	2	CASTELLANO RONALD & SARA
822 OAK ST	4	8	12			R-3	3	2	COOPER COLLEEN & SLOAN WILLIAM
823 OAK ST	2	7	17			R-3	3	2	WILSON, MICHAEL
824 OAK ST	4	8	13			R-3	3	15F	REGAN, RAYMOND B
825 OAK ST	2	7	16			R-3	3	2	BARBER, DOUGLAS & BELTRE, INGRID
826 OAK ST	4	8	14			R-3	3	2	GRADY LAWRENCE T & LISA M
827 OAK ST	2	7	15			R-3	3	2	KANE KATHLEEN T
ORANGE ST	10	16	19			R-3	4	1	REILLY DOUGLAS & CAROL
101 ORCHARD ST	48	60	1			R-2	10	2	PRESBYTERIAN CHURCH
101 ORCHARD ST	48	60	1	X		R-2	10	15D	PRESBYTERIAN CHURCH
300 ORCHARD ST	41	52	8			R-1	7	2	JANSSEN, ROBERT L & CORRY, ELLEN
400 ORCHARD ST	42	53	10			R-2	7	2	ECKERT, PATERNA R
402 ORCHARD ST	42	53	9			R-2	7	2	DUBE DOREN J
14 PINE ST	58	69	5.02			B-1	10	1	RICCIARDI, MICHAEL
16 PINE ST	58	69	5.07			B-1	10	2	MOORE, ANGELA & TREVOR
17 PINE ST	56	67	13			B-2	9	2	COLE, AICHA
21 PINE ST	56	67	11			B-2	9	2	DELABAR, PAUL & ELIZABETH
23 PINE ST	56	67	10			B-2	9	2	DENTE, ROLANDO
25 PINE ST	56	67	9			B-2	9	2	LE COMPTE, RICHARD H & GLORIA
27 PINE ST	56	67	8			B-2	9	2	DUGAN, BERNADETTE
28-30 PINE ST	57	68	7			R-2	10	2	PICKERING, DENISE R
29 PINE ST	56	67	7			B-2	9	2	NYHAMMER, ALFRED & SHALER, GENNIFER
32 PINE ST	57	68	6.01			R-2	10	2	32 PINE REALTY LLC
33 PINE ST	56	67	6			B-2	9	2	KENEIPP, ROBERT H JR
34 PINE ST	57	68	6			R-2	10	2	CENTRAL SHORE T6 LLC
35 PINE ST	56	67	5			B-2	9	2	STIMLER, MIRIAM ALIZA
37 PINE ST	56	67	4			B-2	9	2	RUNION, JULIE A
100 PINE ST	52	63	8			R-4	10	15F	CMC HOLDINGS LLC
105 PINE ST	54	64	9			R-1	9	2	MATTHEWS TERRY L & JEAN S
107-109 PINE ST	54	64	10			R-1	9	2	SINGER, DAVID
111 PINE ST	54	64	11			R-1	9	2	NAPLES FAMILY LTD PARTNERSHIP
113 PINE ST	54	64	11.01			R-1	9	2	ENCALADA, WANDA I
114 PINE ST	52	63	5			R-4	10	2	MCKENNA, JAMES P JR & KATHLEEN E
119 PINE ST	54	64	12.01			R-1	9	2	ADM INVESTMENT CORPORATION
204 PINE ST	48	60	7			R-2	10	2	MCCRAY, CIARA & WEIMMER, JOHN W JR
206 PINE ST	48	60	6			R-2	10	2	PARKER, SEAN & PALMER, CRYSTAL
208 PINE ST	48	60	12			R-2	10	2	RUSH, ROBERT & LAURA
209 PINE ST	47	59	13			R-1	9	2	DAGUIAR HARRY & BETTY
211 PINE ST	47	59	14			R-1	9	2	WILLIAMS PAMELA
212 PINE ST	48	60	3			R-2	10	2	HODGES, ANDREW P & HEIDI B
215 PINE ST	47	59	15			R-1	9	2	NORRIS, CLARK JR
221 PINE ST	48	59	16			R-1	9	2	LINDSEY, JAMES
301 PINE ST	40	51	6			R-1	7	2	KISS DONNA M
307 PINE ST	40	51	7			R-1	7	2	MONTES-PEREZ, AGUSTIN & MONTES, A
309 PINE ST	41	51	8			R-1	7	2	BIZZOZZARO, JOANN
311 PINE ST	41	51	9			R-1	7	2	SARRO, ANTHONY
313 PINE ST	41	51	10			R-1	7	2	MINGLANA DAVID & ELISA L
315 PINE ST	41	51	10.01			R-1	7	2	FULLERTON, JOYCE L
321 PINE ST	41	51	11		7320110-	R-1	7	2	BROWN C S & EARLY J
323 PINE ST	41	51	11.01			R-1	7	2	WRAZEN HOMES LLC
405 PINE ST	35	45	7.01			R-1	7	2	SPRINGER ANDREW J & LISA M
407 PINE ST	35	45	8.01			R-1	7	2	WALULAK RONALD S & CYNTHIA A
409 PINE ST	35	45	9			R-1	7	2	RASTALL, DANIEL E
410 PINE ST	36	46	3.05			R-2	6	2	MCPARTLIN, PATRICK

Property Location	Page No.	Block No.	Lot No.	Lot Qualifier	Account No.	Zone	Tax Map	Property Class	Name of Owner
412 PINE ST	36	46	3.01			R-2	6	1	WODESKY, GREGORY V
413 PINE ST	35	45	10			R-1	7	2	HOURIGAN KELLY
416-418 PINE ST	35	46	2.01			R-2	6	2	PURPURO JEFFREY & TAMILA
417 PINE ST	35	45	11			R-1	7	2	BRAY KATHERINE
420-422 PINE ST	35	46	2			R-2	6	2	WHARTON JOHN SR & MARY ELLEN
423 PINE ST	35	45	12			R-1	7	2	CARR MICHAEL D & ANNETTE L
500 PINE ST	22	32	8			R-2	6	2	FISCHER, BRIAN A & KATHERINE L
501 PINE ST	23	33	10			R-2	7	2	MCKEOWN, KEVIN M
504 PINE ST	22	32	7			R-2	6	2	PEDROZA CARLOS & MARY
505 PINE ST	23	33	11			R-2	7	2	VANARSDALE, HAROLD & PAMELA
508 PINE ST	22	32	6			R-2	6	2	ROBIN INVESTMENTS LLC
509 PINE ST	23	33	12			R-2	7	2	STITT, PATRIC
510 PINE ST	22	32	5			R-2	6	2	RIVERA GILBERTO JR
511 PINE ST	23	33	13			R-2	7	2	BECKETT, TIMOTHY
512 PINE ST	22	32	4.02			R-2	6	15F	BURTON, CALVIN E & SANDRA W
513 PINE ST	23	33	14			R-2	7	2	513 PINÉ LLC
514 PINE ST	22	32	4.01			R-2	6	2	HOOPER SIDNEY J
517 PINE ST	24	33	15			R-2	7	2	KUBA, ELIZABETH & PAUL
519 PINE ST	24	33	16			R-2	7	2	CRANE STEVEN
520 PINE ST	22	32	3			R-2	6	2	GONZALEZ HUGO C & YENNY
705 PINE ST	11	16	30			R-3	4	2	MAZYCK DIANE
707 PINE ST	11	16	29			R-3	4	2	US BANK TRUST NA % HUDSON HOMES
709 PINE ST	11	16	28			R-3	4	2	ORMINATI SERGIO & JANET S
711 PINE ST	11	16	27			R-3	4	2	LORENZO ZENAIDA & RAMIREZ PABLO
713 PINE ST	11	16	26			R-3	4	2	DANEY JAMES & EDITH L
715 PINE ST	10	16	25			R-3	4	2	WALSH SEAN C
717 PINE ST	10	16	24			R-3	4	2	TREMPER CYNTHIA
719 PINE ST	10	16	23			R-3	4	2	SALVATORE NORMAN J & THERESA J
721 PINE ST	10	16	22			R-3	4	2	RITTMAN, RONALD H ESTATE OF
723 PINE ST	10	16	21			R-3	4	2	PERA BARBARO & CAROL
100 PINE ST UNIT 1	52	63	8	C01		R-4	10	2	GASCAS PROPERTIES LLC
100 PINE ST UNIT 10	53	63	8	C10		R-4	10	2	SEDUIKIS, INGRIDA
100 PINE ST UNIT 11	53	63	8	C11		R-4	10	2	JPY GROUP 2 LLC
100 PINE ST UNIT 12	53	63	8	C12		R-4	10	2	KALEMBA, GREGORY
100 PINE ST UNIT 2	52	63	8	C02		R-4	10	2	GASCAS PROPERTIES LLC
100 PINE ST UNIT 3	52	63	8	C03		R-4	10	2	ELASSAR, CHRISTINE & MARCEL
100 PINE ST UNIT 4	52	63	8	C04		R-4	10	2	BOHRMAN, MARY JEAN
100 PINE ST UNIT 5	52	63	8	C05		R-4	10	2	LABOCETTA, ROBERT
100 PINE ST UNIT 6	52	63	8	C06		R-4	10	2	DELLANNO, GEORGINE
100 PINE ST UNIT 7	53	63	8	C07		R-4	10	2	SCUOTTO, PIETRO & SALVATORE
100 PINE ST UNIT 8	53	63	8	C08		R-4	10	2	BYLA, KESTUTIS
100 PINE ST UNIT 9	53	63	8	C09		R-4	10	2	MASI, DEAN & COHN, TIFFANIE
300 POPLAR ST	43	54	5			R-2	8	2	DIMEO, BRIAN C & MICHELE M
301 POPLAR ST	44	55	3			R-1	8	2	KEY MARIE S
302 POPLAR ST	43	54	4			R-2	8	2	KACEK MARK R
304 POPLAR ST	43	54	3			R-2	8	2	HETZEL, JAMES & JILL
306 POPLAR ST	43	54	2			R-2	8	2	VDOVENKO, ALLA
308 POPLAR ST	42	54	1			R-2	8	2	FELICIE, KIMBERLY M
400 POPLAR ST	32	42	8			R-2	8	2	DREAM BIG HOMES LLC
401 POPLAR ST	31	41	11			R-2	8	2	ZUNIGA, MIGUEL O FLORES
402 POPLAR ST	32	42	7			R-2	8	15F	CAPOZZI, DAVID J & ERMA C
403 POPLAR ST	31	41	12			R-2	8	2	MCPARTLIN, PATRICK
404 POPLAR ST	32	42	6			R-2	8	2	ANDERSON RUSSELL
405 POPLAR ST	31	41	13			R-2	8	2	VALINOTI MICHAEL JR & YUELLING L
406 POPLAR ST	32	42	5			R-2	8	2	ALEM, LUCIA P
407 POPLAR ST	31	41	14			R-2	8	2	CLEVELAND HELEN
408 POPLAR ST	32	42	4			R-2	8	2	IMES LAVINIA L
409 POPLAR ST	31	41	15			R-2	8	2	MCKENNA, BRANDI M & RENEE S
410 POPLAR ST	32	42	3			R-2	8	2	NERAL, ALLEN R
411 POPLAR ST	31	41	16			R-2	8	2	RIIS SUSAN
412 POPLAR ST	32	42	2			R-2	8	2	VANPELT DOUGLAS W & JOYCE J
413 POPLAR ST	31	41	17			R-2	8	2	GUBITZ, YOSSI
414 POPLAR ST	31	42	1			R-2	8	2	WILLIAMS, ROBERT & JEANNIE
415 POPLAR ST	31	41	18			R-2	8	2	EARLEY AMANDA
417 POPLAR ST	31	41	19			R-2	8	2	UMBRASTE JUDITA
501 POPLAR ST	27	38	11			R-2	8	2	GANT BARBARA ANN
503 POPLAR ST	27	38	12			R-2	8	2	SULLIVAN, JESSICA & BELASCO, W

Property Location	Page No.	Block No.	Lot No.	Lot Qualifier	Account No.	Zone	Tax Map	Property Class	Name of Owner
504 POPLAR ST	26	37	7			R-2	8	2	CUMMINGS BARBARA
505 POPLAR ST	27	38	13			R-2	8	2	MCPARTLIN DENNIS & LINDA
506 POPLAR ST	26	37	6			R-2	8	2	BECKER, ROBERT J & SUSAN R
507 POPLAR ST	27	38	14			R-2	8	2	CHILDERS, GREGORY C
508 POPLAR ST	26	37	5			R-2	8	2	FITZGERALD MITSU
509 POPLAR ST	28	38	15			R-2	8	2	SANSEVERO, BRIANNA
510 POPLAR ST	26	37	4			R-2	8	2	PHILLIPS SHERRY LEE
511 POPLAR ST	28	38	16			R-2	8	2	BUSCH INGRID
512 POPLAR ST	25	37	3			R-2	8	2	GARVEY CHRISTOPHER & JACKSON TINA
513 POPLAR ST	28	38	17			R-2	8	2	ROVEGNO, JAMES DONALD III
514 POPLAR ST	25	37	2			R-2	8	2	FORD MARTIN E & PATRICIA
515 POPLAR ST	28	38	18			R-2	8	2	KISS MELISSA A
516 POPLAR ST	25	37	1			R-2	8	2	MILANA, KIM & GLENN
517 POPLAR ST	28	38	19			R-2	8	2	ROBBINS, ERIC & DESILVA, ANNETTE
600 POPLAR ST	19	26	8			R-2	3	2	HUNTER, JASON & MICHELE
601 POPLAR ST	18	25	11			R-2	3	2	NIEUWENHUIZEN GERARDUS & MELINDA B
602 POPLAR ST	19	26	8.01			R-2	3	2	KYRIAKAKIS, GREGORY E
603 POPLAR ST	18	25	12			R-2	3	2	COUTO, MELISSA
605 POPLAR ST	18	25	13			R-2	3	2	RIVERA, ARIEL M & TIBERI, ANGELA N
606 POPLAR ST	19	26	7			R-2	3	2	LASKOWSKI, CHRISTINE
607 POPLAR ST	18	25	14.02			R-2	3	15F	CLAYTON, PAUL D JR
608 POPLAR ST	19	26	6			R-2	3	2	NUCCIO JOSEPH JR
609 POPLAR ST	18	25	14.01			R-2	3	2	SCHIERECK BARBARA
610 POPLAR ST	19	26	5			R-2	3	2	SIEVERS RONALD & HORN TRACY
612 POPLAR ST	19	26	4			R-2	3	2	BROOKS, ROBERTA
613 POPLAR ST	18	25	15			R-2	3	2	SINKEWITZ, TIMOTHY & MISTY
614 POPLAR ST	19	26	3			R-2	3	2	SHAWGER, DWIGHT
615 POPLAR ST	18	25	16.01			R-2	3	1	TORLUCCIO, DORIS ESTATE
616 POPLAR ST	19	26	2			R-2	3	2	CAMACHO, JENNIFER B & MILLAN, M
617 POPLAR ST	18	25	16			R-2	3	1	TORLUCCIO CHARLES JR
618 POPLAR ST	19	26	1			R-2	3	2	DOANE, MARK C & REBECCA E
621 POPLAR ST	19	25	17			R-2	3	1	TORLUCCIO CHARLES JR
PROVING GROUND RD	1	1	1			LI	2	1	BAYSIDE CHAPEL INC
1 PROVING GROUND RD	1	2	1			LI	2	1	BAYSIDE CHAPEL INC
1 PROVING GROUND RD	1	2	1	X		LI	2	15D	BAYSIDE CHAPEL INC
1 RAILROAD AVE	58	69	5.01			B-1	10	2	1561 BURRSVILLE LLC
ROCKWELL RD	15	22	1			LI	2	15C	LAKEHURST BOROUGH
ROCKWELL RD	15	23	1.01			LI	2	15C	LAKEHURST BOROUGH
103 ROSE ST	35	46	1			R-2	6	2	SCAVONE ANTHONY SR
204 ROSE ST	23	33	9			R-2	7	2	PITCHFORD, RICHARD & ERICKA
206 ROSE ST	23	33	8			R-2	7	2	CRUSER WILLIAM E & NANCY P
207 ROSE ST	34	45	1			R-1	7	2	DREYER, SANDRA
209 ROSE ST	34	45	1.01			R-1	7	2	CONRAD, LESLIE & STEPHANIE
303 ROSE ST	24	34	2			B-2	7	2	BAILE BROTHERS INC
400 ROSE ST	25	36	9			R-2	7	2	SANTOS, OGILBE
401 ROSE ST	33	43	11			R-2	7	2	HEITMAN, FREDERICK W & EDITH L
403 ROSE ST	34	43	12			R-2	7	2	REYES, JUNIOR E & PANORA, LILIANA F
500 ROSE ST	26	37	8			R-2	8	2	MACHOS, PETER J & MARGARET E
501 ROSE ST	33	42	18			R-2	8	2	SINTON MICHAEL J & DONA R
815 ROSE ST	15	23.01	4			R-1	8	2	BUNGAY BARBARA
ROUTE 37	62	75	2			B-2	11	15C	LAKEHURST BOROUGH
200 ROUTE 37	62	74	1			B-2	11	4A	REINEKE, RICHARD & LORRAINE
401 ROUTE 547	55	66	1			B-2	9	4A	HEAVEN ON EARTH 1027 LLC
ROUTE 70	8	13	2			B-2	4	15C	LAKEHURST BOROUGH
ROUTE 70	8	13	3			B-2	4	1	SHINN WILLIAM W JR
ROUTE 70	9	13	3	B04		B-2	4	4A	SHINN WILLIAM W JR %CBS OUTDOOR
ROUTE 70	21	29	1			B-2	4	4A	LAKEHURST CIR ASSOCIATES II LLC
ROUTE 70	21	31	1			B-2	4	1	EISENHOWER PROPERTIES LLC
ROUTE 70	36	47	2			B-2	4	15C	LAKEHURST BOROUGH
ROUTE 70	38	47	27			B-2	4	15C	LAKEHURST BOROUGH
ROUTE 70	45	56	20			B-2	9	2	TRETYDAN LLC
ROUTE 70	45	56	21			B-2	9	4A	TRETYDAN LLC
ROUTE 70	45	56	21	B01		B-2	9	4A	TRETYDAN LLC % OUTFRONT MEDIA
ROUTE 70	55	66	3			B-2	11	15C	LAKEHURST BOROUGH
ROUTE 70	60	72	4			B-1	11	15C	LAKEHURST BOROUGH
ROUTE 70	61	72	14			R-2	11	15C	NEW JERSEY STATE - DOT
96 ROUTE 70	56	67	14			B-2	9	1	OUTDOOR SYSTEMS INC

Property Location	Page No.	Block No.	Lot No.	Lot Qualifier	Account No.	Zone	Tax Map	Property Class	Name of Owner
96 ROUTE 70	56	67	14	B02		B-2	9	4A	OUTDOOR SYSTEMS INC
98 ROUTE 70	56	67	15			B-2	9	4A	MCDONALDS CORP 258-29/MCLAKEHURST
100 ROUTE 70	55	65	11			B-2	9	4A	PLOUMITSAKOS, GUS & PETE
101 ROUTE 70	45	56	22			B-2	9	4A	NEW BROTHERS & SONS LLC
102 ROUTE 70	55	65	12			B-2	9	1	GANNETT OUTDOOR CO
102 ROUTE 70	55	65	12	B03		B-2	9	4A	GANNETT OUTDOOR CO
145 ROUTE 70	45	56	18			B-2	9	4A	ITSNOTAHOBBY LLC
200 ROUTE 70	46	58	7			B-2	9	2	BAILE, RAJETA
201 ROUTE 70	45	57	1.01			B-2	9	4A	ARIELLE REALTY LLC
204 ROUTE 70	46	58	6			B-2	9	2	JOHNSON CURTIS
212 ROUTE 70	46	58	3			B-2	9	2	ZAMUDIO FRANCISCO & TUTTLE LOIS
216 ROUTE 70	46	58	2			B-2	9	2	BAILE RANJITHA
217 ROUTE 70	45	57	1.02			B-2	9	4A	SEVEN HUNDRED BOSTON CORP
218 ROUTE 70	45	58	1			B-2	9	2	BAILE RAGITHA
300 ROUTE 70	41	52	7			B-2	7	4A	AFONSO ANTONIO A & DIANE M
307 ROUTE 70	42	53	11			R-2	7	4A	LAKEHURST PROF CTR LLC
312 ROUTE 70	41	52	1.01			B-2	7	4A	LIMELIGHT LLC
400 ROUTE 70	21	30	1			B-2	4	4A	LAKEHURST HOSPITALITY INC
402 ROUTE 70	34	44	2			B-2	7	4A	AMBOY PROPERTY GROUP LLC
414 ROUTE 70	34	44	1			B-2	7	4A	HWY 70 LLC
415 ROUTE 70	33	43	10			R-2	7	4A	MARAVELIAS GEORGE
506 ROUTE 70	24	34	1			B-2	7	4A	BAILE BROTHERS INC
506 ROUTE 70	24	34	1	B01		B-2	7	4A	BAILE BROTHERS INC
550 ROUTE 70	23	33	1			B-2	7	4A	ADMER PROPERTIES LLC
600 ROUTE 70	21	28	1.02			B-2	3	4A	LAKEHURST CIR ASSOCIATES I LLC
650-668 ROUTE 70	21	28	1.01			B-2	3	4A	LAKEHURST CIR ASSOCIATES I LLC
800 ROUTE 70	9	15	1			B-2	4	4A	800 ROUTE 70 LLC ETAL
850 ROUTE 70	8	13	1			B-2	4	4A	S V GANESH CORP
ROUTE 37 REAR	62	75	1			B-2	11	15C	LAKEHURST BOROUGH
104 RT 70	55	65	14.01			B-2	9	4A	LAKEHURST REALTY INC
SECOND ST	60	71	14.02			R-2	11	1	BUSCH, FRANK & ROBIN
1 SECOND ST	61	72	13			R-2	11	2	BUSCH, FRANK & BUSCH, ROBIN
2 SECOND ST	61	73	1			R-2	11	2	SKINNER, MICHAEL
4 SECOND ST	61	73	2			R-2	11	2	KLINKER, RICHARD
5 SECOND ST	60	71	11			R-2	11	2	WINSKEY, RONALD
10 SECOND ST	60	71	14.01			R-2	11	2	NEIL, SHANNON M & ROGER J
SO UNION AVE	8	12	1			B-2	4	1	FCM LAND MGMT INC
TANGIBLE PERSONAL PROP	62	2000	1					6A	VERIZON-NJ C/O DUFF & PHELPS
UNION AVE	10	16	20			R-3	4	1	REILLY DOUGLAS & CAROL
UNION AVE	38	47	21			R-1	6	15C	LAKEHURST BOROUGH
UNION AVE	38	47	22			R-1	5/6	15C	LAKEHURST BOROUGH
UNION AVE	52	63	3			B-1	10	4A	DEGRAFF DONALD & WANDA
UNION AVE	57	69	3	T01		B-1	10	4A	LAKEHURST BORO C/O AT&T MOBILITY
UNION AVE	57	69	3	T02		B-1	10	4A	LAKEHURST BORO C/O T MOBILE NE, LLC
UNION AVE	59	70	12			B-1	10	15C	LAKEHURST BOROUGH
3 UNION AVE	58	69	4			B-1	10	4A	MCPARTLIN HOME PROJECTS LLC
4 UNION AVE	59	70	11			B-1	10	15C	LAKEHURST BOROUGH
5 UNION AVE	57	69	3			B-1	10	15C	LAKEHURST BOROUGH
6 UNION AVE	59	70	10			B-1	10	1	ALBERTO, RENATO & PRISCILLA
7 UNION AVE	57	69	2			B-1	10	4A	ALBERTO FAMILY LTD PARTNERSHIP XV
10 UNION AVE	59	70	9			B-1	10	4A	M E FLEMMING & SONS INC
11 UNION AVE	57	69	1			B-1	10	4A	PINE TREE BUILDERS INC
15 UNION AVE	57	68	10			B-1	10	4A	BUCHANAN ALLIANCE CORP
17 UNION AVE	57	68	11			B-1	10	4A	SIMPSON, CRAIG
19 UNION AVE	57	68	12			B-1	10	4A	STANELY REALTY ENTERPRISES LLC
20 UNION AVE	59	70	8			B-1	10	15F	VFW LAKEHURST POST 10061
21 UNION AVE	57	68	2			B1R2	10	4A	BOVE ENTERPRISES LLC
22 UNION AVE	58	70	7			B-1	10	4A	LAWLER, RACHEL & LABBATE, LOUIS
24 UNION AVE	58	70	6			B-1	10	4A	UNION LAKE MG LLC
26 UNION AVE	58	70	5			B-1	10	4A	CARVIN ASSOCIATES
28 UNION AVE	58	70	4			B-1	10	4A	CARVIN ASSOCIATES
29 UNION AVE	56	68	1			B-1	10	4A	29 UNION AVE PARTNERS LLC
30 UNION AVE	58	70	1			B-1	10	4A	CARVIN ENTERPRISES ASSOCIATES LLC
100 UNION AVE	51	62	18.01			B-1	10	15D	NO LIMIT WORSHIP CENTER INC
106 UNION AVE	51	62	16			B-1	10	4A	RMS HOLDINGS & DEVELOPMENT LLC
110 UNION AVE	51	62	15			B-1	10	2	GASCAS PROPERTIES LLC
111 UNION AVE	52	63	7			B-1	10	4A	T & K PROPERTIES OF LAKEHURST LLC

Property Location	Page No.	Block No.	Lot No.	Lot Qualifier	Account No.	Zone	Tax Map	Property Class	Name of Owner
112 UNION AVE	51	62	14			B-1	10	1	GASCAS PROPERTIES LLC
117 UNION AVE	52	63	6			B-1	10	1	UP IN SMOKE PROPERTIES LLC
119 UNION AVE	52	63	4			R-4	10	4A	DEGRAFF, DONALD & WANDA
125 UNION AVE	52	63	2			B-1	10	2	W W WITHERSPOON & ASSOCIATES PA
200 UNION AVE	49	61	10			B-1	10	4A	UP IN SMOKE PROPERTIES LLC ETAL
201 UNION AVE	48	60	11			R-2	10	2	MATHEWS, SHAMUS J & BRADY, NATALIE
203 UNION AVE	48	60	9			R-2	10	15F	LINDSTROM, GEORGE & CAROL
204 UNION AVE	49	61	9			B-1	10	15F	FLEET RESERVE ASSOCIATION
205 UNION AVE	48	60	8			R-2	10	2	SIMPSON-ARNOLD, DOLORES C
206 UNION AVE	49	61	8			R-1	10	2	RIVERA, ISRAEL & KIRIA N
208 UNION AVE	49	61	7			R-1	10	2	RAFFONE LINDA
210 UNION AVE	49	61	6			R-1	10	2	BUTTS LARRY JR & KRISTIN
211 UNION AVE	48	60	5			R-2	10	2	SOTO, ROBERT
212 UNION AVE	49	61	5			R-1	10	2	DAVIS, EDWARD J & ALMA C
214 UNION AVE	49	61	4			R-1	10	2	SEA BEE PROPERTY LLC
216 UNION AVE	49	61	3			R-1	10	2	CRUSER, DAVID & SWATI
295 UNION AVE	48	61	2			R-1	10	2	COLLARD, WILLIAM & SLADE, ALICIA
297 UNION AVE	48	61	1			R-1	10	2	WILLIAMS BARBARA
300 UNION AVE	40	49	6			R-1	6	2	GIL, ESNEIDER J
301 UNION AVE	40	50	1			R-2	6	15A	LAKEHURST BOARD OF EDUCATION
308 UNION AVE	39	49	5			R-1	6	2	RUTH THOMAS S
310 UNION AVE	39	49	4			R-1	6	2	DI'MENZA ANTONIO & TERESA
314 UNION AVE	39	49	3			R-1	6	2	FLESHER, WILLIAM & HELENE
316 UNION AVE	39	49	2.02			R-1	6	2	ADAMO, THOMAS A
318 UNION AVE	39	49	2.01			R-1	6	2	BAHLOULI, ALI M
320 UNION AVE	39	49	1			R-1	6	2	ENO MARC S JR
401 UNION AVE	36	46	4			R-2	6	15A	LAKEHURST BOARD OF EDUCATION
403 UNION AVE	36	46	5			R-2	6	2	GAVRYSH, BOGDAN
405 UNION AVE	36	46	6			R-2	6	2	KELLY PATRICIA A M
407 UNION AVE	36	46	7			R-2	6	2	BUSCH FRANK & ROBIN
409 UNION AVE	36	46	8			R-2	6	2	STUEBER JOSEPH J SR
410 UNION AVE	38	47	19			R-1	6	2	DUFFY, KIERAN B & BRENDA LEE
411 UNION AVE	36	46	9			R-2	6	2	MCCABE DONNA
412 UNION AVE	38	47	18			R-1	6	2	DELLAPIETRO, MARGARET S
413 UNION AVE	36	46	10			R-2	6	2	HELLER OWEN E & JANET
414 UNION AVE	38	47	17			R-1	6	2	CASTILLO, CARL M & PATRICIA
415 UNION AVE	36	46	11.01			R-2	6	2	MCPARTLIN NEAL & DONNA
417-419 UNION AVE	36	46	11			R-2	6	2	SEA BEE PROPERTY LLC
500 UNION AVE	38	47	16.02			R-1	6	2	EDGAR, JAMES G SR & JOANN F
501 UNION AVE	22	32	9			R-2	6	2	RE, JASON & KAREN
502 UNION AVE	38	47	16.01			R-1	6	2	MURRAY, GERARD
506 UNION AVE	37	47	15			R-1	6	2	DEUTSCH LOUIS W & MARI E
507 UNION AVE	22	32	10			R-2	6	2	MCPARTLIN, CASEY
509 UNION AVE	22	32	11			R-2	6	2	HEATH JEFFRY & LISA
510 UNION AVE	37	47	13			R-1	6	2	WILLIAMS ANTHONY K & DIAZ LITORIA
512 UNION AVE	37	47	12			R-1	6	2	BARANYAY, JANIE
513 UNION AVE	22	32	12			R-2	6	2	BAKER, THOMAS & BARBARA
515 UNION AVE	22	32	13			R-2	6	2	MENGLER DEBORAH
517 UNION AVE	22	32	14			R-2	6	2	HOURIGAN, DANIEL & RENEE
521 UNION AVE	22	32	15			R-2	6	2	PEAVER, JAMES
522 UNION AVE	37	47	9			R-1	6	2	JENSEN STEVEN & KIMBERLY A P
530 UNION AVE	37	47	4			R-1	4	15C	LAKEHURST BOROUGH
532 UNION AVE	37	47	3			R-1	4	15C	LAKEHURST BOROUGH
601 UNION AVE	21	31	2			B-2	4	1	EISENHOWER PROPERTIES LLC
800 UNION AVE	5	10	1			R-3	4	2	COMERFORD, JEFFREY & TAMMY
802 UNION AVE	5	10	2			R-3	4	2	PHILLIPS HUGH JR & YVONNE
804 UNION AVE	5	10	3			R-3	4	2	BROOKS GORDON
806 UNION AVE	5	10	4			R-3	4	2	MALZARC LLC
808 UNION AVE	5	10	5			R-3	4	2	MATEO AURELIA & LOUIE
810 UNION AVE	6	10	6			R-3	4	2	GIANNI, JOSEPH C
812 UNION AVE	6	10	7			R-3	4	2	GUILFOYLE, PAUL
814 UNION AVE	6	10	8			R-3	4	2	ROLLINS PAUL A & CIRILLA
816 UNION AVE	6	10	9			R-3	4	2	MC CLELLAN TINA
818 UNION AVE	6	10	10			R-3	4	2	KURA DAVID & LINDA ANN
820 UNION AVE	6	10	11			R-3	4	2	CALDERONE JOSEPH F JR & DIANE P
822 UNION AVE	6	10	12			R-3	4	2	JORDAN SHERRI
824 UNION AVE	6	10	13			R-3	4	2	CLARKE MYRTLE

Property Location	Page No.	Block No.	Lot No.	Lot Qualifier	Account No.	Zone	Tax Map	Property Class	Name of Owner
826 UNION AVE	6	10	14			R-3	4	2	KISTNER, MARJORIE
10 SOUTH UNION AVE	9	14	1			B-2	4	4A	ROUTE 70 SS LLC
400 WILLOW ST	31	41	10			R-2	8	2	TOMASULA, SHANNON L
401 WILLOW ST	30	40	7			R-2	8	2	REGEF RAYMOND & LORRAINE
402 WILLOW ST	31	41	9			R-2	8	2	DIMECH JOHN D
403 WILLOW ST	30	40	8			R-2	8	2	DELUCA, KATHLEEN
404 WILLOW ST	31	41	8			R-2	8	2	LITTLE, JUDITH A
405 WILLOW ST	30	40	9			R-2	8	2	DOUGLASS, ARTHUR & AMANDA
406 WILLOW ST	31	41	7			R-2	8	2	RUSSO ALBERT
407 WILLOW ST	30	40	10			R-2	8	2	MUSCIO, CARA M
408 WILLOW ST	30	41	6			R-2	8	2	MALSBURY, KELLY L
409 WILLOW ST	30	40	11			R-2	8	2	SUMNER DAVID A & JENNIE J
410 WILLOW ST	30	41	5			R-2	8	2	SHARPE MARY
412 WILLOW ST	30	41	4			R-2	8	2	ROSETTI LISA A
414 WILLOW ST	30	41	3		7320500-	R-2	8	2	PETERPAUL, NICOLE
416 WILLOW ST	30	41	2			R-2	8	2	PLOUMITSAKOS JOANIS G & TRICIA M
418 WILLOW ST	30	41	1			R-2	8	2	GASCAS PROPERTIES LLC
500 WILLOW ST	27	38	10			R-2	8	2	HEINRICHS DOUGLAS G
501 WILLOW ST	29	39	11			R-2	8	2	STUEBER, JOSEPH J JR
502 WILLOW ST	27	38	9			R-2	8	2	VDOVENKO ALEXANDR
503 WILLOW ST	29	39	12			R-2	8	2	DEMAIO, JAMES
504 WILLOW ST	27	38	8			R-2	8	2	MIDILI MICHAEL
505 WILLOW ST	29	39	13			R-2	8	2	BERTUCCI KIM M
506 WILLOW ST	27	38	7			R-2	8	2	PAGE, AMY
507 WILLOW ST	29	39	14			R-2	8	2	BELLAMY, CLAYTON
508 WILLOW ST	27	38	6			R-2	8	2	CARMAN SEAN M & DEBRA ANN
509 WILLOW ST	29	39	15			R-2	8	2	GUYER GEORGE H III & MARTHA A
510 WILLOW ST	27	38	5			R-2	8	2	ESPOSITO, EDWARD JR
511 WILLOW ST	29	39	16			R-2	8	2	CARUSO, RICK & TIFFANY
512 WILLOW ST	27	38	4			R-2	8	2	SKINNER, BRYCE
513 WILLOW ST	29	39	17			R-2	8	2	MAUCERI JOSEPH J
514 WILLOW ST	27	38	3			R-2	8	2	SCK HOLDINGS LLC
515 WILLOW ST	29	39	18			R-2	8	2	CAMPBELL MARIA L & JAMES P
516 WILLOW ST	27	38	2			R-2	8	2	MARQUEZ-QUINTERO, NICOLAS
517 WILLOW ST	29	39	19			R-2	8	2	LOWE, GARY & AMY
518 WILLOW ST	27	38	1			R-2	8	2	POLLAK RAYMOND & DEBRA
519 WILLOW ST	29	39	20			R-2	8	2	ROBINSON ROBERT & CARINA
600 WILLOW ST	18	25	10			R-2	3	15F	HETZEL, CAMERON D & LINDA L
601 WILLOW ST	17	24	11			R-2	3	2	LANE THOMAS J & BARBARA L
602 WILLOW ST	18	25	9			R-2	3	2	WILLIAMS FRANK S JR & MICHELE
603 WILLOW ST	17	24	12			R-2	3	2	HAAS, SHARON
604 WILLOW ST	18	25	8			R-2	3	2	VAN BUSKIRK KURT & JANET M
605 WILLOW ST	17	24	13			R-2	3	2	NICHOLS PATRICK & SUSAN
606 WILLOW ST	18	25	7			R-2	3	2	FLORES, OMAR
607 WILLOW ST	17	24	14			R-2	3	2	PRAIRIE, NANCY M
608 WILLOW ST	18	25	6			R-2	3	2	GOLD, BEVERLY ANN EST OF
609 WILLOW ST	17	24	15			R-2	3	2	TWUM THOMAS
610 WILLOW ST	18	25	5			R-2	3	2	APPLEGATE, MATTHEW J
611 WILLOW ST	17	24	16			R-2	3	2	SCOTT, JAMES & ALANA
612 WILLOW ST	17	25	4			R-2	3	2	ARNETH, JOSEPH J & ELAINE
613 WILLOW ST	17	24	17			R-2	3	2	DUFFY SEAN & TAMMY
614 WILLOW ST	17	25	3			R-2	3	2	POTKAY, CAROLYN & TORLUCCIO, MICHAEL
615 WILLOW ST	17	24	18			R-2	3	2	BOOK BRUCE E & LEWANDOWSKI JOAN
616 WILLOW ST	17	25	2			R-2	3	2	POTKAY CAROLYN M
617 WILLOW ST	17	24	19			R-2	3	2	WEBER BENITA CAROL
618 WILLOW ST	17	25	1			R-2	3	2	ROBINSON, ROBERT & MONJARDO, NIKKI
619 WILLOW ST	17	24	20			R-2	3	2	LANE, JAMIE LYN & RYAN

1	2	3	4	5	6	7	8	9	10	11		
Line	Block No Lot No. Qualification Account #	Land Dimensions Building Description Additional Lots Acreage	Prop Class	Owner's Name Address City State Property Location	Billing Code Zip Code Zoning/Tax Map Pg	Value	Exemptions Code Amount	Net Taxable Value	Deductions Code No Owners	Special Tax Codes	Num Units	Deduction Amt 2021 Tax 2022 1st
						Land Improvemnt Total						
1	1 1	3800 SF .0872 AC	1	BAYSIDE CHAPEL INC 1 PROVING GROUND ROAD LAKEHURST NJ PROVING GROUND RD	08733 LI / 2	2,500 0 2,500		2,500			1	0.00 80.83 40.42
2	2 1	1.28 AC 13712 1.2800 AC	1	BAYSIDE CHAPEL INC 1 PROVING GROUND ROAD LAKEHURST NJ 1 PROVING GROUND RD	08733 LI / 2	1,300 0 1,300		1,300			1	0.00 42.03 21.02
3	2 1 X	5 AC 1SS 13712 5.0000 AC	15D	BAYSIDE CHAPEL INC 1 PROVING GROUND ROAD LAKEHURST NJ 1 PROVING GROUND RD	08733 LI / 2	294,000 1,917,700 2,211,700		*Exempt*			1	0.00 0.00 0.00
4	6 1	B19-21 22.84AC 186 APT 22.8400 AC	15C	US NAVAL AIR STATION MYRTLE ST LAKEHURST NJ MYRTLE ST	08733 PRCD / 3	3,160,000 12,092,000 15,252,000		*Exempt*			1	0.00 0.00 0.00
5	7 1	45X125 2SF 1170 .1291 AC	2	WALSH DEBORAH & SEVASTIANOW SERGI 800 MAPLE ST LAKEHURST NJ 800 MAPLE ST	154 08733 R-3 / 3	57,600 80,900 138,500		138,500			2	0.00 4,477.71 2,238.86
6	7 2	37.5X125 2SF 1170 .1076 AC	2	THOMAS, BRIAN JR & NIDZA 802 MAPLE ST LAKEHURST NJ 802 MAPLE ST	08733 R-3 / 3	55,200 76,300 131,500		131,500			2	0.00 4,251.40 2,125.70
7	7 3	37.5X125 2SF 1170 .1076 AC	2	NERI ARTHUR & REBECCA 804 MAPLE ST LAKEHURST NJ 804 MAPLE ST	660 08733 R-3 / 3	55,200 73,800 129,000		129,000			2	0.00 4,170.57 2,085.29
8	7 4	37.5X125 2SF 1170 .1076 AC	2	FRATES, JASON E & ANGELA I 806 MAPLE STREET LAKEHURST NJ 806 MAPLE ST	674 08733 R-3 / 3	55,200 72,400 127,600		127,600			2	0.00 4,125.31 2,062.66
9	7 5	37.5X125 2SF 1170 .1076 AC	2	SHENOUDA MAGDI 149 LILAC DR TOMS RIVER NJ 808 MAPLE ST	08753 R-3 / 3	55,200 76,300 131,500		131,500			2	0.00 4,251.40 2,125.70
10	7 6	37.5X125 2SF 1394 .1076 AC	2	SEAMAN, RICHARD 66 BEAVER AVE WHITING NJ 810 MAPLE ST	660 08759 R-3 / 3	55,200 83,000 138,200		138,200			2	0.00 4,468.01 2,234.01
11	7 7	37.5X125 2SF 1170 .1076 AC	2	ESPINOZA RITA P 812 MAPLE ST LAKEHURST NJ 812 MAPLE ST	597 08733 R-3 / 3	55,200 77,300 132,500		132,500			2	0.00 4,283.73 2,141.87
12	7 8	37.5X125 2SF 1170 .1076 AC	2	DEKLE, DEBORAH 814 MAPLE STREET LAKEHURST NJ 814 MAPLE ST	08733 R-3 / 3	55,200 77,800 133,000		133,000			2	0.00 4,299.89 2,149.95
13	7 9	37.5X125 2SF 1350 .1076 AC	2	VINAS, SHAREEN 816 MAPLE STREET LAKEHURST NJ 816 MAPLE ST	08733 R-3 / 3	55,200 81,900 137,100		137,100			2	0.00 4,432.44 2,216.22
14	7 10	37.5X125 2SF 1170 .1076 AC	2	VANDERWIELE, MICHELE 818 MAPLE STREET LAKEHURST NJ 818 MAPLE ST	08733 R-3 / 3	55,200 85,900 141,100		141,100			2	0.00 4,561.76 2,280.88
Page Totals						558,200 785,600	0	1,343,800				Block: 7 Lot: 10

1	2	3	4	5	6	7	8	9	10	11		
Line	Block No Lot No. Qualification Account #	Land Dimensions Building Description Additional Lots Acreage	Prop Class	Owner's Name Address City State Property Location	Billing Code Zip Code Zoning/Tax Map Pg	Value	Exemptions Code Amount	Net Taxable Value	Deductions Code No Owners	Special Tax Codes	Num Units	Deduction Amt 2021 Tax 2022 1st
						Land Improvemnt Total						
1	7 11	37.5X125 2SF 1170 .1076 AC	2	LATHAM MARCO 820 MAPLE ST LAKEHURST NJ 820 MAPLE ST	672 08733 R-3 / 3	55,200 81,600 136,800		136,800			2	0.00 4,422.74 2,211.37
2	7 12	44.5X125 2SF 1478 .1277 AC	2	GUBITZ, ABRAHAM 1478 42ND STREET BROOKLYN NY 822 MAPLE ST	11219 R-3 / 3	57,300 100,800 158,100		158,100			2	0.00 5,111.37 2,555.69
3	7 13	30X125 2SF 1170 .0861 AC	2	SEASIDE EQUITIES LLC 1820 SWARTHMORE AVE #676 LAKEWOOD NJ 824 MAPLE ST	08701 R-3 / 3	51,000 76,300 127,300		127,300			2	0.00 4,115.61 2,057.81
4	7 14	44.5X125 2SF 1522 .1277 AC	2	ANDREWS, JASON 826 MAPLE STREET LAKEHURST NJ 826 MAPLE ST	08733 R-3 / 3	57,600 92,400 150,000		150,000			2	0.00 4,849.50 2,424.75
5	7 15	45X125 2SF 1170 .1291 AC	2	KANE KATHLEEN T 827 OAK ST LAKEHURST NJ 827 OAK ST	597 08733 R-3 / 3	57,600 75,900 133,500		133,500			2	0.00 4,316.06 2,158.03
6	7 16	33X125 2SF 1170 .0947 AC	2	BARBER, DOUGLAS & BELTRE, INGRID 825 OAK STREET LAKEHURST NJ 825 OAK ST	154 08733 R-3 / 3	52,800 90,000 142,800		142,800			2	0.00 4,616.72 2,308.36
7	7 17	37.5X125 2SF 1170 .1076 AC	2	WILSON, MICHAEL 823 OAK ST LAKEHURST NJ 823 OAK ST	660 08733 R-3 / 3	55,200 71,600 126,800		126,800			2	0.00 4,099.44 2,049.72
8	7 18	37.5X125 2SF 1170 .1076 AC	2	CASTELLANO RONALD & SARA 821 OAK ST LAKEHURST NJ 821 OAK ST	08733 R-3 / 3	55,200 70,400 125,600		125,600			2	0.00 4,060.65 2,030.33
9	7 19	37.5X125 2SF 1170 .1076 AC	2	DINGUS STANLEY N & LOIS M 819 OAK ST LAKEHURST NJ 819 OAK ST	08733 R-3 / 3	55,200 77,300 132,500		132,500	V1 2		2	250.00 4,033.73 2,016.87
10	7 20	37.5X125 2SF 1170 .1076 AC	2	YILDIRIM ISMAIL 817 OAK ST LAKEHURST NJ 817 OAK ST	660 08733 R-3 / 3	55,200 85,400 140,600		140,600			2	0.00 4,545.60 2,272.80
11	7 21	37.5X125 2SF 1170 .1076 AC	2	HESTER, CAROL R 815 OAK ST LAKEHURST NJ 815 OAK ST	597 08733 R-3 / 3	55,200 78,200 133,400		133,400			2	0.00 4,312.82 2,156.41
12	7 22	37.5X125 2SF 1170 .1076 AC	2	US BANK TRUST NA % HUDSON HOMES 3701 REGENT BLVD STE 200 IRVING TX 813 OAK ST	75063 R-3 / 3	55,200 82,500 137,700		137,700			2	0.00 4,451.84 2,225.92
13	7 23	37.5X125 2SF 1170 .1076 AC	2	POST WILLIAM D & JESSICA L 811 OAK ST LAKEHURST NJ 811 OAK ST	672 08733 R-3 / 3	55,200 78,100 133,300		133,300			2	0.00 4,309.59 2,154.80
14	7 24	37.5X125 2SF 1170 .1076 AC	2	FIDELINO MICHAEL 809 OAK ST LAKEHURST NJ 809 OAK ST	08733 R-3 / 3	55,200 83,900 139,100		139,100			2	0.00 4,497.10 2,248.55
Page Totals				V1 250		773,100 1,144,400	0	1,917,500				Block: 7 Lot: 24

1	2	3		4		5	6	7	8	9	10	11
Line	Block No Lot No. Qualification Account #	Land Dimensions Building Description Additional Lots Acreage	Prop Class	Owner's Name Address City State Property Location	Billing Code Zip Code Zoning/Tax Map Pg	Value	Exemptions Code Amount	Net Taxable Value	Deductions Code No Owners	Special Tax Codes	Num Units	Deduction Amt 2021 Tax 2022 1st
						Land Improvemnt Total						
1	7 25	37.5X125 2SF 1170 .1076 AC	2	VAIRO ANGELA L 807 OAK ST LAKEHURST NJ 807 OAK ST	660 08733 R-3 / 3	55,200 82,700 137,900		137,900			2	0.00 4,458.31 2,229.16
2	7 26	37.5X125 2SF 1170 .1076 AC	2	GASCAS PROPERTIES LLC 1561 FOREST TRAIL CIRCLE TOMS RIVER NJ 805 OAK ST	08753 R-3 / 3	55,200 76,300 131,500		131,500			2	0.00 4,251.40 2,125.70
3	7 27	37.5X125 2SF 1170 .1076 AC	2	HARDING PATRICIA J 818 HUNTINGTON AVE PINE BEACH NJ 803 OAK ST	660 08741 R-3 / 3	55,200 72,800 128,000		128,000			2	0.00 4,138.24 2,069.12
4	7 28	45X125 2SF 1170 .1291 AC	2	BESHAY, ARSANY 801 OAK STREET LAKEHURST NJ 801 OAK ST	08733 R-3 / 3	57,600 72,800 130,400		130,400			2	0.00 4,215.83 2,107.92
5	8 1	45X125 2SF 1170 .1291 AC	2	DICAPUA, JOHN & DIANE 800 OAK ST LAKEHURST NJ 800 OAK ST	674 08733 R-3 / 3	57,600 74,900 132,500		132,500			2	0.00 4,283.73 2,141.87
6	8 2	37.5X125 2SF 1170 .1076 AC	2	ASHKENAZI, V & ALISHAHIAN, A & R 204 MONMOUTH RD OAKHURST NJ 802 OAK ST	07755 R-3 / 3	55,200 81,400 136,600		136,600			2	0.00 4,416.28 2,208.14
7	8 3	37.5X125 2SF 1170 .1076 AC	2	SHENOUDA, MAGDI & YACOUB, MOUNIR 149 LILAC AVENUE TOMS RIVER NJ 804 OAK ST	08753 R-3 / 3	55,200 69,900 125,100		125,100			2	0.00 4,044.48 2,022.24
8	8 4	37.5X125 2SF 1170 .1076 AC	2	WEHRER JAMES S & ANNETTE L 806 OAK ST LAKEHURST NJ 806 OAK ST	660 08733 R-3 / 3	55,200 77,600 132,800		132,800			2	0.00 4,293.42 2,146.71
9	8 5	37.5X125 2SF 1170 .1076 AC	2	MALZARC LLC PO BOX 869 LAKEWOOD NJ 808 OAK ST	08701 R-3 / 3	55,200 78,000 133,200		133,200			2	0.00 4,306.36 2,153.18
10	8 6	37.5X125 2SF 1450 .1076 AC	15F	ENGEL, JANICE & MCLAUGHLIN, VERNON 810 OAK STREET LAKEHURST NJ 810 OAK ST	08733 R-3 / 3	55,200 78,400 133,600		*Exempt*			2	0.00 0.00 0.00
11	8 7	37.5X125 2SF 1170 .1076 AC	2	FRAY VELMA F 812 OAK ST LAKEHURST NJ 812 OAK ST	08733 R-3 / 3	55,200 79,900 135,100		135,100			2	0.00 4,367.78 2,183.89
12	8 8	37.5X125 2SF 1170 .1076 AC	2	WALKER WAYNE & VADSANA P 713 SOUTHAMPTON BLVD TOMS RIVER NJ 814 OAK ST	660 08757 R-3 / 3	55,200 80,600 135,800		135,800			2	0.00 4,390.41 2,195.21
13	8 9	37.5X125 2SF 1170 .1076 AC	2	ROMANO, BARBARA 816 OAK ST LAKEHURST NJ 816 OAK ST	08733 R-3 / 3	55,200 76,400 131,600		131,600	V1 W1	1	2	500.00 3,754.63 1,877.32
14	8 10	37.5X125 2SF 1170 .1076 AC	2	GRADY LAWRENCE T 818 OAK ST LAKEHURST NJ 818 OAK ST	660 08733 R-3 / 3	55,200 69,000 124,200		124,200			2	0.00 4,015.39 2,007.70
Page Totals				V1 250 W1 250		722,400 992,300	0	1,714,700				Block: 8 Lot: 10

1	2	3		4			5	6	7	8	9	10	11
Line	Block No Lot No. Qualification Account #	Land Dimensions Building Description Additional Lots Acreage	Prop Class	Owner's Name Address City State Property Location	Billing Code Zip Code Zoning/Tax Map Pg	Value	Exemptions Code Amount	Net Taxable Value	Deductions Code No Owners	Special Tax Codes	Num Units	Deduction Amt 2021 Tax 2022 1st	
						Land Improvemnt Total							
1	8 11	37.5X125 2SF 1170 .1076 AC	2	ARVELO ANNE R 820 OAK ST LAKEHURST NJ 820 OAK ST	08733 R-3 / 3	55,200 80,300 135,500		135,500			2	0.00 4,380.72 2,190.36	
2	8 12	37.5X125 2SF 1170 .1076 AC	2	COOPER COLLEEN & SLOAN WILLIAM 822 OAK ST LAKEHURST NJ 822 OAK ST	660 08733 R-3 / 3	55,200 82,200 137,400		137,400			2	0.00 4,442.14 2,221.07	
3	8 13	30X125 2SF 1170 .0861 AC	15F	REGAN, RAYMOND B 824 OAK ST LAKEHURST NJ 824 OAK ST	08733 R-3 / 3	51,000 79,500 130,500		*Exempt*			2	0.00 4,219.07 2,109.54	
4	8 14	43.76X125 2SF 1270 .1256 AC	2	GRADY LAWRENCE T & LISA M 818 OAK ST LAKEHURST NJ 826 OAK ST	660 08733 R-3 / 3	57,000 78,900 135,900		135,900			2	0.00 4,393.65 2,196.83	
5	8 15	45X125 2SF 1170 .1291 AC	2	JACA ROBERTO & REBECCA P 827 CEDAR ST LAKEHURST NJ 827 CEDAR ST	154 08733 R-3 / 3	57,600 83,600 141,200		141,200			2	0.00 4,565.00 2,282.50	
6	8 16	30X125 2SF 1170 .0861 AC	2	WALSH, CHRISTOPHER M 825 CEDAR ST LAKEHURST NJ 825 CEDAR ST	08733 R-3 / 3	51,000 86,000 137,000		137,000			2	0.00 4,429.21 2,214.61	
7	8 17	37.83X125 2SF 1170 .1086 AC	2	SAN JUAN, BRIAN R 823 CEDAR STREET LAKEHURST NJ 823 CEDAR ST	08733 R-3 / 3	55,200 81,400 136,600		136,600			2	0.00 4,416.28 2,208.14	
8	8 18	37.83X125 2SF 1170 .1086 AC	2	BLOSCHOCK, RICHARD SR 821 CEDAR ST LAKEHURST NJ 821 CEDAR ST	08733 R-3 / 3	55,200 72,800 128,000		128,000	V1 S1	2	2	500.00 3,638.24 1,819.12	
9	8 19	37.83X125 2SF 1130 .1086 AC	2	COURTNEY MAUREEN A 819 CEDAR ST LAKEHURST NJ 819 CEDAR ST	08733 R-3 / 3	55,200 78,800 134,000		134,000			2	0.00 4,332.22 2,166.11	
10	8 20	37.83X125 2SF 1170 .1086 AC	2	ECHEVARRIAS, RAFAEL JR 817 CEDAR STREET LAKEHURST NJ 817 CEDAR ST	08733 R-3 / 3	55,200 78,100 133,300		133,300			2	0.00 4,309.59 2,154.80	
11	8 21	37.83X125 2SF 1170 .1086 AC	2	JIMENEZ, MATTHEW 815 CEDAR STREET LAKEHURST NJ 815 CEDAR ST	674 08733 R-3 / 3	55,200 71,600 126,800		126,800			2	0.00 4,099.44 2,049.72	
12	8 22	37.8X125 2SF 1170 .1085 AC	2	ISMET TOPEL & NILGUN 813 CEDAR STREET LAKEHURST NJ 813 CEDAR ST	660 08733 R-3 / 3	55,200 76,700 131,900		131,900			2	0.00 4,264.33 2,132.17	
13	8 23	37.83X125 2SF 1170 .1086 AC	2	SENZ, KELSEY & MICHAEL 811 CEDAR ST LAKEHURST NJ 811 CEDAR ST	08733 R-3 / 3	55,200 95,400 150,600		150,600			2	0.00 4,868.90 2,434.45	
14	8 24	37.83X125 2SF 1170 .1086 AC	2	MCCABE BRIAN 809 CEDAR ST LAKEHURST NJ 809 CEDAR ST	660 08733 R-3 / 3	55,200 76,300 131,500		131,500			2	0.00 4,251.40 2,125.70	
Page Totals				V1 250 S1 250		717,600 1,042,100	0	1,759,700				Block: 8 Lot: 24	

1	2	3		4		5	6	7	8		9	10	11	
Line	Block No Lot No. Qualification Account #	Land Dimensions Building Description Additional Lots Acreage	Prop Class	Owner's Name Address City State Property Location	Billing Code Zip Code Zoning/Tax Map Pg	Value	Exemptions Code Amount	Net Taxable Value	Deductions Code No Owners	Special Tax Codes	Num Units	Deduction Amt		
						Land Improvemnt Total						2021 Tax 2022 1st		
1	8 25	37.83X125 2SF 1170 .1086 AC	2	MCCABE, NEIL & DENISE 64 SILVER ST BAYONNE NJ 807 CEDAR ST	07002 R-3 / 3	55,200 81,400 136,600		136,600			2		0.00 4,416.28 2,208.14	
2	8 26	37.83X125 2SF 1405 .1086 AC	2	WONG, YEE MUN 1432 SILVERTON RD TOMS RIVER NJ 805 CEDAR ST	08755 R-3 / 3	55,200 91,700 146,900		146,900			2		0.00 4,749.28 2,374.64	
3	8 27	30X125 2SF 1170 .0861 AC	2	FITZGERALD MICHAEL G & AMIE L 444 TRENTON AVE BAYVILLE NJ 803 CEDAR ST	08721 R-3 / 3	51,000 80,300 131,300		131,300			2		0.00 4,244.93 2,122.47	
4	8 28	45X125 2SF 1170 .1291 AC	2	SIEMON LINDA J 801 CEDAR ST LAKEHURST NJ 801 CEDAR ST	660 08733 R-3 / 3	57,600 73,800 131,400		131,400	W1 1		2		250.00 3,998.16 1,999.08	
5	9 1	0.28AC 2SF1G 1412 .2800 AC	2	ROSETI JOSEPH P 800 CEDAR ST LAKEHURST NJ 800 CEDAR ST	672 08733 R-3 / 4	67,400 90,400 157,800		157,800			2		0.00 5,101.67 2,550.84	
6	9 2	0.18AC 2SF1G 1412 .1800 AC	2	PATERNOSTRO PATRICIA M 802 CEDAR ST LAKEHURST NJ 802 CEDAR ST	660 08733 R-3 / 4	61,200 92,800 154,000		154,000			2		0.00 4,978.82 2,489.41	
7	9 3	0.16AC 2SF1G 1170 .1600 AC	2	JAMES, WILMA 804 CEDAR STREET LAKEHURST NJ 804 CEDAR ST	08733 R-3 / 4	60,300 83,900 144,200		144,200			2		0.00 4,661.99 2,331.00	
8	9 4	0.14AC 2SF1G 1170 .1400 AC	2	YEE, ANTHONY 806 CEDAR STREET LAKEHURST NJ 806 CEDAR ST	08733 R-3 / 4	58,100 88,000 146,100		146,100			2		0.00 4,497.10 2,248.55	
9	9 5	15652 SF LAKEHURST BOROUGH .3593 AC	15C	5 UNION AVE LAKEHURST NJ 808 CEDAR ST	08733 R-3 / 4	26,300 0 26,300		*Exempt*			1		0.00 0.00 0.00	
10	10 1	45X125 2SF 1170 .1291 AC	2	COMERFORD, JEFFREY & TAMMY 6 RENEE CT FORKED RIVER NJ 800 UNION AVE	08731 R-3 / 4	57,600 81,400 139,000		139,000			2		0.00 4,493.87 2,246.94	
11	10 2	37.5X125 2SF 1170 .1076 AC	2	PHILLIPS HUGH JR & YVONNE 802 UNION AVE LAKEHURST NJ 802 UNION AVE	660 08733 R-3 / 4	55,200 76,600 131,800		131,800			2		0.00 4,261.09 2,130.55	
12	10 3	37.5X125 2SF 1170 .1076 AC	2	BROOKS GORDON 606 POPLAR ST LAKEHURST NJ 804 UNION AVE	154 08733 R-3 / 4	55,200 82,800 138,000		138,000			2		0.00 4,461.54 2,230.77	
13	10 4	37.5X125 2SF 1170 .1076 AC	2	MALZARC LLC PO BOX 869 LAKEWOOD NJ 806 UNION AVE	08701 R-3 / 4	55,200 74,200 129,400		129,400			2		0.00 4,183.50 2,091.75	
14	10 5	37.5X125 2SF 1430 .1076 AC	2	MATEO AURELIA & LOUIE 808 UNION AVE LAKEHURST NJ 808 UNION AVE	660 08733 R-3 / 4	55,200 80,200 135,400		135,400			2		0.00 4,377.48 2,188.74	
Page Totals						744,400 1,077,500	0	1,821,900					Block: 10 Lot: 5	

1	2	3	4	5	6	7	8	9	10	11		
Line	Block No Lot No. Qualification Account #	Land Dimensions Building Description Additional Lots Acreage	Prop Class	Owner's Name Address City State Property Location	Billing Code Zip Code Zoning/Tax Map Pg	Value	Exemptions Code Amount	Net Taxable Value	Deductions Code No Owners	Special Tax Codes	Num Units	Deduction Amt 2021 Tax 2022 1st
						Land Improvemnt Total						
1	10 6	37.5X125 2SF 1170 .1076 AC	2	GIANNI, JOSEPH C 810 UNION AVE LAKEHURST NJ 810 UNION AVE	08733 R-3 / 4	55,200 85,700 140,900		140,900			2	0.00 4,555.30 2,277.65
2	10 7	42X125 2SF1G 1170 .1205 AC	2	GUILFOYLE, PAUL 812 UNION AVE LAKEHURST NJ 812 UNION AVE	660 08733 R-3 / 4	56,700 89,800 146,500		146,500			2	0.00 4,736.35 2,368.18
3	10 8	42X125 2SF1G 1170 .1205 AC	2	ROLLINS PAUL A & CIRILLA 1961 BALTIMORE AVE WHITING NJ 814 UNION AVE	154 08759 R-3 / 4	56,700 79,900 136,600		136,600			2	0.00 4,416.28 2,208.14
4	10 9	42X125 2SF1G 1170 .1205 AC	2	MC CLELLAN TINA 816 UNION AVE LAKEHURST NJ 816 UNION AVE	08733 R-3 / 4	56,700 77,000 133,700		133,700			2	0.00 4,322.52 2,161.26
5	10 10	42X125 2SF1G 1170 .1205 AC	2	KURA DAVID & LINDA ANN 818 UNION AVE LAKEHURST NJ 818 UNION AVE	08733 R-3 / 4	56,700 83,000 139,700		139,700			2	0.00 4,516.50 2,258.25
6	10 11	42X125 2SF1G 1412 .1205 AC	2	CALDERONE JOSEPH F JR & DIANE P 820 UNION AVE LAKEHURST NJ 820 UNION AVE	597 08733 R-3 / 4	56,700 89,800 146,500		146,500			2	0.00 4,736.35 2,368.18
7	10 12	42X125 2SF1G 1412 .1205 AC	2	JORDAN SHERRI 822 UNION AVE LAKEHURST NJ 822 UNION AVE	672 08733 R-3 / 4	56,700 98,100 154,800		154,800			2	0.00 5,004.68 2,502.34
8	10 13	30X125 2SF 1170 .0861 AC	2	CLARKE MYRTLE 824 UNION AVE LAKEHURST NJ 824 UNION AVE	08733 R-3 / 4	51,000 78,900 129,900		129,900			2	0.00 4,199.67 2,099.84
9	10 14	85.79X125 2SF 1170 .2462 AC	2	KISTNER, MARJORIE 826 UNION AVE LAKEHURST NJ 826 UNION AVE	08733 R-3 / 4	59,700 75,100 134,800		134,800			2	0.00 4,358.08 2,179.04
10	10 15	42.87X125 2SF1G 1170 .1230 AC	2	ABRAMS, SARAH 823 LAUREL ST LAKEHURST NJ 823 LAUREL ST	08733 R-3 / 4	70,200 94,800 165,000		165,000			2	0.00 5,334.45 2,667.23
11	10 16	30X125 2SF 1170 .0861 AC	2	BATIATO BRIAN J & ANNA M 821 LAUREL ST LAKEHURST NJ 821 LAUREL ST	660 08733 R-3 / 4	51,000 78,400 129,400		129,400			2	0.00 4,183.50 2,091.75
12	10 17	37.5X125 2SF 1170 .1076 AC	2	CLAUDE, CLAUDENA J 270 10TH AVENUE MANCHESTER NJ 819 LAUREL ST	08759 R-3 / 4	55,200 96,700 151,900		151,900			2	0.00 4,910.93 2,455.47
13	10 18	37.5X125 2SF 1170 .1076 AC	2	THOMAS MICHAEL & CARMEN L 817 LAUREL ST LAKEHURST NJ 817 LAUREL ST	1516 08733 R-3 / 4	55,200 80,000 135,200		135,200			2	0.00 4,371.02 2,185.51
14	10 19	37.5X125 2SF 1170 .1076 AC	2	DOUGHERTY, MARY 815 LAUREL STREET LAKEHURST NJ 815 LAUREL ST	08733 R-3 / 4	55,200 77,300 132,500		132,500			2	0.00 4,033.73 2,016.87
Page Totals						792,900 1,184,500	0	1,977,400				Block: 10 Lot: 19

1	2	3		4			5	6	7	8	9	10	11
Line	Block No Lot No. Qualification Account #	Land Dimensions Building Description Additional Lots Acreage	Prop Class	Owner's Name Address City State Property Location	Billing Code Zip Code Zoning/Tax Map Pg	Value	Exemptions Code Amount	Net Taxable Value	Deductions Code No Owners	Special Tax Codes	Num Units	Deduction Amt 2021 Tax 2022 1st	
						Land Improvemnt Total							
1	10 20	37.5X125 2SF 1170 .1076 AC	2	CLARK BRIAN J & JESSICA 813 LAUREL ST LAKEHURST NJ 813 LAUREL ST	1516 08733 R-3 / 4	55,200 78,200 133,400		133,400			2	0.00 4,312.82 2,156.41	
2	10 21	37.5X125 2SF 1170 .1076 AC	2	DEBORGER, JOHN 811 LAUREL ST LAKEHURST NJ 811 LAUREL ST	660 08733 R-3 / 4	55,200 83,800 139,000		139,000			2	0.00 4,493.87 2,246.94	
3	10 22	37.5X125 2SF 1170 .1076 AC	2	MALZARC LLC PO BOX 869 LAKEWOOD NJ 809 LAUREL ST	08701 R-3 / 4	55,200 81,100 136,300		136,300			2	0.00 4,406.58 2,203.29	
4	10 23	37.5X125 2SF 1170 .1076 AC	2	WONG, YEE MUN & SEU G 1432 SILVERTON RD TOMS RIVER NJ 807 LAUREL ST	660 08755 R-3 / 4	55,200 76,300 131,500		131,500			2	0.00 4,251.40 2,125.70	
5	10 24	37.5X125 2SF 1170 .1076 AC	2	IANNELLI DOMINICK M & BETTY L 805 LAUREL ST LAKEHURST NJ 805 LAUREL ST	08733 R-3 / 4	55,200 71,600 126,800		126,800	V1 2		2	250.00 3,849.44 1,924.72	
6	10 25	37.5X125 2SF 1170 .1076 AC	2	NEUBACHER, LEONOR & SERRAN, FRANCIS 803 LAUREL STREET LAKEHURST NJ 803 LAUREL ST	6763 08733 R-3 / 4	55,200 79,200 134,400		134,400			2	0.00 4,345.15 2,172.58	
7	10 26	45X125 2SF 1170 .1291 AC	2	STEUDLER SARAH 801 LAUREL ST LAKEHURST NJ 801 LAUREL ST	597 08733 R-3 / 4	57,600 71,600 129,200		129,200			2	0.00 4,177.04 2,088.52	
8	11 1	45X125 2SF 1170 .1291 AC	2	REID BARBARA J PO BOX 1114 JACKSON NJ 800 LAUREL ST	660 08527 R-3 / 4	57,600 71,600 129,200		129,200			2	0.00 4,177.04 2,088.52	
9	11 2	37.5X125 2SF 1170 .1076 AC	2	GONZALEZ MELANIE 802 LAUREL ST LAKEHURST NJ 802 LAUREL ST	154 08733 R-3 / 4	55,200 74,300 129,500		129,500			2	0.00 4,186.74 2,093.37	
10	11 3	37.5X125 2SF 1170 .1076 AC	2	KLEIN, SHALOM 33 HOLLY ST LAKEWOOD NJ 804 LAUREL ST	08701 R-3 / 4	55,200 72,400 127,600		127,600			2	0.00 4,125.31 2,062.66	
11	11 4	37.5X125 2SF/P00L 1170 .1076 AC	2	CHEN, SHUXIANG & XU, MEIYAN 6004 8TH AVE #803 BROOKLYN NY 806 LAUREL ST	11220 R-3 / 4	55,200 86,900 142,100		142,100			2	0.00 4,594.09 2,297.05	
12	11 5	37.5X125 2SF 1170 .1076 AC	2	LEHMANN CHRISTOPHER C ETAL 1823 EIGHTH AVENUE TOMS RIVER NJ 808 LAUREL ST	660 08757 R-3 / 4	55,200 78,700 133,900		133,900			2	0.00 4,328.99 2,164.50	
13	11 6	37.5X125 2SF 1170 .1076 AC	2	GUTHRIDGE, REGINA Y 810 LAUREL ST LAKEHURST NJ 810 LAUREL ST	08733 R-3 / 4	55,200 77,800 133,000		133,000			2	0.00 4,299.89 2,149.95	
14	11 7	37.5X125 2SF 1170 .1076 AC	2	CRIBBIN JEANNE M & MARY E 812 LAUREL ST LAKEHURST NJ 812 LAUREL ST	154 08733 R-3 / 4	55,200 86,900 142,100		142,100			2	0.00 4,594.09 2,297.05	
Page Totals				V1 250		777,600 1,090,400	0	1,868,000				Block: 11 Lot: 7	

1	2	3	4	5	6	7	8	9	10	11		
Line	Block No Lot No. Qualification Account #	Land Dimensions Building Description Additional Lots Acreage	Prop Class	Owner's Name Address City State Property Location	Billing Code Zip Code Zoning/Tax Map Pg	Value	Exemptions Code Amount	Net Taxable Value	Deductions Code No Owners	Special Tax Codes	Num Units	Deduction Amt 2021 Tax 2022 1st
						Land Improvemnt Total						
1	11 8	37.5X125 2SF 1170 .1076 AC	2	MA, XI YU & HUANG, MIAO QIN 1702 OLD FREEHOLD ROAD TOMS RIVER NJ 814 LAUREL ST	08755 R-3 / 4	55,200 77,200 132,400		132,400			2	0.00 4,280.49 2,140.25
2	11 9	30X125 2SF 1170 .0861 AC	2	CRUZ OEVALDO & EVELYN 816 LAUREL ST LAKEHURST NJ 816 LAUREL ST	08733 R-3 / 4	51,000 72,300 123,300		123,300			2	0.00 3,986.29 1,993.15
3	11 10	0.13AC 2SF 1170 .1300 AC	2	MERONEY, KATHY L & ALEXIS R 818 LAUREL STREET LAKEHURST NJ 818 LAUREL ST	08733 R-3 / 4	59,100 82,600 141,700		141,700			2	0.00 4,581.16 2,290.58
4	11 11	0.23AC 2SF1G 1170 .2300 AC	2	IRIZARRY, MAURA E 813 BIRCH ST LAKEHURST NJ 813 BIRCH STREET	08733 R-3 / 4	69,900 95,300 165,200		165,200			1	0.00 5,340.92 2,670.46
5	11 12	37.5X125 2SF 1170 .1076 AC	2	ROBINSON, KAILYNN & SULLIVAN, BERTHA 811 BIRCH ST LAKEHURST NJ 811 BIRCH ST	08733 R-3 / 4	55,200 71,600 126,800		126,800			2	0.00 4,099.44 2,049.72
6	11 13	37.5X125 2SF 1170 .1076 AC	2	COMERFORD, JEFFREY D & TAMMY L 6 RENEE CT FORKED RIVER NJ 809 BIRCH ST	660 08731 R-3 / 4	55,200 83,600 138,800		138,800			2	0.00 4,487.40 2,243.70
7	11 14	37.5X125 2SF 1170 .1076 AC	2	ALEMAN JESUS O & NIDIA ETAL 807 BIRCH ST LAKEHURST NJ 807 BIRCH ST	660 08733 R-3 / 4	55,200 79,300 134,500		134,500			2	0.00 4,348.39 2,174.20
8	11 15	37.5X125 2SF 1170 .1076 AC	2	NARDUCCI RUBEN A & CAROL 805 BIRCH ST LAKEHURST NJ 805 BIRCH ST	08733 R-3 / 4	55,200 84,400 139,600		139,600	V1 2		2	250.00 4,263.27 2,131.64
9	11 16	37.5X125 2SF 1170 .1076 AC	2	PMC SFR HOLDING LLC PO BOX 4090 SCOTTSDALE AZ 803 BIRCH ST	85261 R-3 / 4	55,200 80,300 135,500		135,500			2	0.00 4,380.72 2,190.36
10	11 17	45X125 2SF 1170 .1291 AC	2	GUO, HUA PING & WANG, LIQIN 801 BIRCH STREET LAKEHURST NJ 801 BIRCH ST	08733 R-3 / 4	57,600 82,800 140,400		140,400			2	0.00 4,539.13 2,269.57
11	12 1	3.7 AC 3.7000 AC	1	FCM LAND MGMT INC 704-1 OLD SHORE RD FORKED RIVER NJ SO UNION AVE	08731 B-2 / 4	208,100 0 208,100		208,100			1	0.00 6,727.87 3,363.94
12	13 1	2.4 AC 2SCB #1 MO12136 2.4000 AC	4A	S V GANESH CORP 850 ROUTE 70 W LAKEHURST NJ 850 ROUTE 70	08733 B-2 / 4	252,000 247,800 499,800		499,800			1	0.00 16,158.53 8,079.27
13	13 2	0.17AC .1700 AC	15C	LAKEHURST BOROUGH 5 UNION AVE LAKEHURST NJ ROUTE 70	08733 B-2 / 4	27,100 0 27,100		*Exempt*			1	0.00 0.00 0.00
14	13 3	0.34AC .3400 AC	1	SHINN WILLIAM W JR 1116 YOUNGSFORD RD GLADWYNE PA ROUTE 70	19035 B-2 / 4	19,500 0 19,500		19,500			1	0.00 630.44 315.22
Page Totals				V1 250		1,048,400 1,057,200	0	2,105,600				Block: 13 Lot: 3

1	2	3	4	5	6	7	8	9	10	11		
Line	Block No Lot No. Qualification Account #	Land Dimensions Building Description Additional Lots Acreage	Prop Class	Owner's Name Address City State Property Location	Billing Code Zip Code Zoning/Tax Map Pg	Value	Exemptions Code Amount	Net Taxable Value	Deductions Code No Owners	Special Tax Codes	Num Units	Deduction Amt 2021 Tax 2022 1st
						Land Improvemnt Total						
1	13 3 B04	0.34AC CLASS 202 .3400 AC	4A	SHINN WILLIAM W JR %CBS OUTDOOR 185 ROUTE 46 FAIRFIELD NJ ROUTE 70	07004 B-2 / 4	0 16,300 16,300		16,300			1	0.00 526.98 263.49
2	14 1	2.02AC SELF STOR 27458 2-7 2.0200 AC	4A	ROUTE 70 SS LLC 788 SHREWSBURY AVE TINTON FALLS NJ 10 SOUTH UNION AVE	58054 07724 B-2 / 4	308,500 589,600 898,100		898,100			1	0.00 28,893.32 14,446.66
3	15 1	3.08AC 2SS #2 11536 3.0800 AC	4A	800 ROUTE 70 LLC ETAL PO BOX 869 LAKEWOOD NJ 800 ROUTE 70	08701 B-2 / 4	402,800 1,265,800 1,668,600		1,668,600			1	0.00 52,672.05 26,336.03
4	16 1	62.5X125 2SF 1170 .1794 AC	2	ASHEAR, MORRIS 758 ROSELD AVE OCEAN NJ 100 MYRTLE ST	07712 R-3 / 4	62,700 80,900 143,600		143,600			2	0.00 4,642.59 2,321.30
5	16 2	50X125 2SF 1412 .1435 AC	2	ILLIANO, GIUSEPPE 846 WEST BRIAR AVE TOMS RIVER NJ 102 MYRTLE ST	08753 R-3 / 4	59,100 91,800 150,900		150,900			2	0.00 4,878.60 2,439.30
6	16 3	37.5X125 2SF 1170 .1076 AC	2	GASCAS PROPERTIES LLC 1561 FOREST TRAIL CIRCLE TOMS RIVER NJ 104 MYRTLE ST	08753 R-3 / 4	55,200 82,800 138,000		138,000			2	0.00 4,461.54 2,230.77
7	16 4	37.5X125 2SF 1130 .1076 AC	2	PICKERING DENISE R 106 MYRTLE ST LAKEHURST NJ 106 MYRTLE ST	660 08733 R-3 / 4	55,200 80,500 135,700		135,700			2	0.00 4,387.18 2,193.59
8	16 5	50X125 2SF1G 1291 .1435 AC	2	MA, XI YU & HUANG, MIAO QIN 1702 OLD FREEHOLD ROAD TOMS RIVER NJ 108 MYRTLE ST	08755 R-3 / 4	59,100 88,200 147,300		147,300			2	0.00 4,762.21 2,381.11
9	16 6	62X125 2SF1G 1412 .1779 AC	2	CAPASSO NICOLA & MARYANNE 110 MYRTLE ST LAKEHURST NJ 110 MYRTLE ST	08733 R-3 / 4	62,700 93,400 156,100		156,100			2	0.00 5,046.72 2,523.36
10	16 7	37.5X125 2SF 1170 .1076 AC	2	SEASIDE CAPITAL LLC 1820 SWARTHMORE AVE #676 LAKEWOOD NJ 704 CEDAR ST	08701 R-3 / 4	57,400 76,300 133,700		133,700			2	0.00 4,322.52 2,161.26
11	16 8	37.5X125 2SF 1170 .1076 AC	2	SCILLA, JOHN JR 706 CEDAR ST LAKEHURST NJ 706 CEDAR ST	08733 R-3 / 4	57,400 83,800 141,200		141,200			2	0.00 4,565.00 2,282.50
12	16 9	42X150 2SF1G 1170 .1446 AC	2	FURST SUSAN M 708 CEDAR ST LAKEHURST NJ 708 CEDAR ST	08733 R-3 / 4	59,100 94,400 153,500		153,500			2	0.00 4,962.66 2,481.33
13	16 10	42X150 2SF1G 1390 .1446 AC	2	HAWLEY JACQUELINE C 710 CEDAR ST LAKEHURST NJ 710 CEDAR ST	672 08733 R-3 / 4	59,100 83,600 142,700		142,700			2	0.00 4,613.49 2,306.75
14	16 11	37.5X125 2SF 1170 .1076 AC	2	PHARO, RICHARD R 712 CEDAR STREET LAKEHURST NJ 712 CEDAR ST	08733 R-3 / 4	57,400 82,000 139,400		139,400			2	0.00 4,506.80 2,253.40
Page Totals						1,355,700 2,809,400	0	4,165,100				Block: 16 Lot: 11

1	2	3		4			5	6	7	8	9	10	11
Line	Block No Lot No. Qualification Account #	Land Dimensions Building Description Additional Lots Acreage	Prop Class	Owner's Name Address City State Property Location	Billing Code Zip Code Zoning/Tax Map Pg	Value	Exemptions Code Amount	Net Taxable Value	Deductions Code No Owners	Special Tax Codes	Num Units	Deduction Amt	
						Land Improvemnt Total						2021 Tax 2022 1st	
1	16 12	37.5X125 2SF 1170 .1076 AC	2	GARCIA-BLACKWELL, MARISOL 714 CEDAR STREET LAKEHURST NJ 714 CEDAR ST	08733 R-3 / 4	57,400 101,800 159,200		159,200			2	0.00 5,146.94 2,573.47	
2	16 13	37X144 2SF 1170 .1223 AC	2	CUTBERT, MARY ANN EST OF 716 CEDAR ST LAKEHURST NJ 716 CEDAR ST	1516 08733 R-3 / 4	56,500 80,400 136,900		136,900			2	0.00 4,425.98 2,212.99	
3	16 14	37X136 2SF 1170 .1155 AC	2	FAVOCCI THOMAS O SR & SANDRA 718 CEDAR ST LAKEHURST NJ 718 CEDAR ST	660 08733 R-3 / 4	56,100 78,800 134,900		134,900			2	0.00 4,361.32 2,180.66	
4	16 15	42X129 AVG 2SF1G 1170 .1244 AC	2	SQUIRE CHRISTOPHER O & BRENDA 1460 RANDOLPH ST TOMS RIVER NJ 720 CEDAR ST	08753 R-3 / 4	56,700 81,700 138,400		138,400			2	0.00 4,474.47 2,237.24	
5	16 16	41X125 2SF1G 1170 .1177 AC	2	LANE PRICILLA N 722 CEDAR ST LAKEHURST NJ 722 CEDAR ST	660 08733 R-3 / 4	56,400 79,200 135,600		135,600			2	0.00 4,383.95 2,191.98	
6	16 17	37.5X125 2SF 1170 .1076 AC	2	MALZARC LLC PO BOX 869 LAKEWOOD NJ 724 CEDAR ST	08701 R-3 / 4	55,200 76,300 131,500		131,500			2	0.00 4,251.40 2,125.70	
7	16 18	45X125 2SF 1170 .1291 AC	2	SHEPHERD, JENNIFER A 726 CEDAR STREET LAKEHURST NJ 726 CEDAR ST	08733 R-3 / 4	57,600 81,000 138,600		138,600			2	0.00 4,480.94 2,240.47	
8	16 19	70X125 .2009 AC	1	REILLY DOUGLAS & CAROL 44 FLORENCE CT TOMS RIVER NJ ORANGE ST	08753 R-3 / 4	24,100 0 24,100		24,100			1	0.00 779.15 389.58	
9	16 20	75X122 .2101 AC	1	REILLY DOUGLAS & CAROL 44 FLORENCE CT TOMS RIVER NJ UNION AVE	08753 R-3 / 4	24,700 0 24,700		24,700			1	0.00 798.55 399.28	
10	16 21	37.5X125 2SF 1170 .1076 AC	2	PERA BARBARO & CAROL 723 PINE ST LAKEHURST NJ 723 PINE ST	672 08733 R-3 / 4	55,600 71,000 126,600		126,600			2	0.00 4,092.98 2,046.49	
11	16 22	37.5X125 2SF 1170 .1076 AC	2	RITTMAN, RONALD H ESTATE OF 809 ANCHOR AVE BEACHWOOD NJ 721 PINE ST	08722 R-3 / 4	56,100 74,700 130,800		130,800			2	0.00 4,228.76 2,114.38	
12	16 23	43X150 2SF 1170 .1481 AC	2	SALVATORE NORMAN J & THERESA J 719 PINE ST LAKEHURST NJ 719 PINE ST	660 08733 R-3 / 4	60,400 75,400 135,800		135,800			2	0.00 4,390.41 2,195.21	
13	16 24	42X150 2SF 1170 .1446 AC	2	TREMPER CYNTHIA 717 PINE ST LAKEHURST NJ 717 PINE ST	660 08733 R-3 / 4	60,100 71,600 131,700		131,700			2	0.00 4,257.86 2,128.93	
14	16 25	37.5X125 2SF 1170 .1076 AC	2	WALSH SEAN C 715 PINE ST LAKEHURST NJ 715 PINE ST	08733 R-3 / 4	57,400 77,400 134,800		134,800			2	0.00 4,358.08 2,179.04	
Page Totals						734,300 949,300	0	1,683,600				Block: 16 Lot: 25	

1	2	3		4			5	6	7	8	9	10	11
Line	Block No Lot No. Qualification Account #	Land Dimensions Building Description Additional Lots Acreage	Prop Class	Owner's Name Address City State Property Location	Billing Code Zip Code Zoning/Tax Map Pg	Value	Exemptions Code Amount	Net Taxable Value	Deductions Code No Owners	Special Tax Codes	Num Units	Deduction Amt 2021 Tax 2022 1st	
						Land Improvemnt Total							
1	16 26	37.5X125 2SF 1170 .1076 AC	2	DANEY JAMES & EDITH L 713 PINE ST LAKEHURST NJ 713 PINE ST	08733 R-3 / 4	57,400 79,300 136,700		136,700			2	0.00 4,419.51 2,209.76	
2	16 27	37.5X125 2SF 1170 .1076 AC	2	LORENZO ZENAIDA & RAMIREZ PABLO 711 PINE ST LAKEHURST NJ 711 PINE ST	672 08733 R-3 / 4	57,400 81,000 138,400		138,400			2	0.00 4,474.47 2,237.24	
3	16 28	37.5X125 2SF 1170 .1076 AC	2	ORMINATI SERGIO & JANET S 709 PINE ST LAKEHURST NJ 709 PINE ST	08733 R-3 / 4	57,400 73,800 131,200		131,200			2	0.00 4,241.70 2,120.85	
4	16 29	37.5X125 2SF 1170 .1076 AC	2	US BANK TRUST NA % HUDSON HOMES 3701 REGENT BLVD STE 200 IRVING TX 707 PINE ST	75063 R-3 / 4	57,400 82,300 139,700		139,700			2	0.00 4,516.50 2,258.25	
5	16 30	37.5X125 2SF 1170 .1076 AC	2	MAZYCK DIANE 705 PINE ST LAKEHURST NJ 705 PINE ST	08733 R-3 / 4	57,400 79,200 136,600		136,600			2	0.00 4,416.28 2,208.14	
6	17 1.01	50X125 2SF 1170 .1435 AC	2	DOLL, KEVIN 724 OAK ST LAKEHURST NJ 724 OAK ST	674 08733 R-3 / 3	59,100 75,100 134,200		134,200			2	0.00 4,338.69 2,169.35	
7	17 1.02	34X125 2SF 1170 .0976 AC	2	CARUSELLE, DEAN 722 OAK ST LAKEHURST NJ 722 OAK ST	08733 R-3 / 3	53,400 79,700 133,100		133,100			2	0.00 4,303.12 2,151.56	
8	17 1.03	42X125 2SF1G 1170 .1205 AC	2	GIGA, IVAN & MARIA 720 OAK ST LAKEHURST NJ 720 OAK ST	08733 R-3 / 3	56,700 77,200 133,900		133,900			2	0.00 4,328.99 2,164.50	
9	17 1.04	42X125 2SF1G 1170 .1205 AC	2	HOBAN SEAN 718 OAK ST LAKEHURST NJ 718 OAK ST	660 08733 R-3 / 3	56,700 85,900 142,600		142,600			2	0.00 4,610.26 2,305.13	
10	17 1.05	42X125 2SF1G 1170 .1205 AC	2	BIONDI, ANTHONY & MELISSA 716 OAK ST LAKEHURST NJ 716 OAK ST	660 08733 R-3 / 3	56,700 81,700 138,400		138,400			2	0.00 4,474.47 2,237.24	
11	17 1.06	42X125 2SF1G 1170 .1205 AC	2	BUCK, SARAH 714 OAK ST LAKEHURST NJ 714 OAK ST	08733 R-3 / 3	56,700 81,700 138,400		138,400			2	0.00 4,474.47 2,237.24	
12	17 1.07	42X125 2SF1G 1170 .1205 AC	2	D'AMICO M & GREGORY MJ 712 OAK ST LAKEHURST NJ 712 OAK ST	597 08733 R-3 / 3	56,700 82,400 139,100		139,100			2	0.00 4,497.10 2,248.55	
13	17 1.08	42X125 2SF1G 1412 .1205 AC	2	GUBITZ, ABRAHAM 1478 42ND STREET BROOKLYN NY 710 OAK ST	11219 R-3 / 3	56,700 102,600 159,300		159,300			2	0.00 5,150.17 2,575.09	
14	17 1.09	42X125 2SF1G 1170 .1205 AC	2	KOLIS KELLIE 708 OAK ST LAKEHURST NJ 708 OAK ST	597 08733 R-3 / 3	56,700 84,800 141,500		141,500			2	0.00 4,574.70 2,287.35	
Page Totals						796,400 1,146,700	0	1,943,100				Block: 17 Lot: 1.09	

1	2	3		4		5	6	7	8	9	10	11
Line	Block No Lot No. Qualification Account #	Land Dimensions Building Description Additional Lots Acreage	Prop Class	Owner's Name Address City State Property Location	Billing Code Zip Code Zoning/Tax Map Pg	Value	Exemptions Code Amount	Net Taxable Value	Deductions Code No Owners	Special Tax Codes	Num Units	Deduction Amt 2021 Tax 2022 1st
						Land Improvemnt Total						
1	17 1.10	42X125 2SF1G 1534 .1205 AC	2	WONG, YEE M 1432 SILVERTON RD TOMS RIVER NJ 706 OAK ST	660 08755 R-3 / 3	56,700 100,600 157,300		157,300			2	0.00 5,085.51 2,542.76
2	17 2	60X125 1SF 1008 .1722 AC	2	PERRYMAN, JOHN P 704 OAK ST LAKEHURST NJ 704 OAK ST	660 08733 R-3 / 3	65,000 81,900 146,900		146,900			1	0.00 4,749.28 2,374.64
3	17 3.01	60X125 1.5SF 1656 .1722 AC	2	SCOTT, ERNEST J 702 OAK STREET LAKEHURST NJ 702 OAK ST	08733 R-3 / 3	65,000 187,200 252,200		252,200			1	0.00 8,153.63 4,076.82
4	17 3.02	60X125 1SF 0600 .1722 AC	2	MURPHY, JERALD & DONNA 544 GOETZ LN JACKSON NJ 700 OAK ST	08527 R-3 / 3	65,000 33,900 98,900		98,900			1	0.00 3,197.44 1,598.72
5	17 4	120X125 1SF 1330 .3444 AC	2	DRIES DANIEL & COOPER HEATHER 703 CEDAR ST LAKEHURST NJ 703 CEDAR ST	08733 R-3 / 3	83,000 98,800 181,800		181,800			1	0.00 5,877.59 2,938.80
6	17 5	60X125 2SCB 1470 .1722 AC	2	CAIN TERRY L & BARBARA A 705 CEDAR ST LAKEHURST NJ 705 CEDAR ST	08733 R-3 / 3	65,000 85,600 150,600		150,600			1	0.00 4,868.90 2,434.45
7	17 6	60X125 1SF 0980 .1722 AC	2	SAUNDERS MYRTLE 707 CEDAR ST LAKEHURST NJ 707 CEDAR ST	08733 R-3 / 3	65,000 70,400 135,400		135,400			1	0.00 4,377.48 2,188.74
8	17 7	60X125 1SF 0810 .1722 AC	2	MALHI, TAL 133 CANNONBALL DR LAKEWOOD NJ 709 CEDAR ST	08701 R-3 / 3	65,000 79,600 144,600		144,600			1	0.00 4,674.92 2,337.46
9	17 8.01	45X125 2SF 1170 .1291 AC	2	RIVERA ROSE H 725 CEDAR ST LAKEHURST NJ 725 CEDAR ST	154 08733 R-3 / 3	57,600 78,000 135,600		135,600			2	0.00 4,383.95 2,191.98
10	17 8.02	30X125 2SF 1170 .0861 AC	2	NATAL SANTOS & IRIS 723 CEDAR ST LAKEHURST NJ 723 CEDAR ST	660 08733 R-3 / 3	51,000 76,900 127,900		127,900			2	0.00 4,135.01 2,067.51
11	17 8.03	37.5X125 2SF 1170 .1076 AC	2	CAPLAN, ADAM 721 CEDAR STREET LAKEHURST NJ 721 CEDAR ST	08733 R-3 / 3	55,200 76,300 131,500		131,500			2	0.00 4,251.40 2,125.70
12	17 8.04	37.5X125 2SF 1170 .1076 AC	2	MOORE, THOMAS E JR 719 CEDAR ST LAKEHURST NJ 719 CEDAR ST	660 08733 R-3 / 3	55,200 76,300 131,500		131,500			2	0.00 4,251.40 2,125.70
13	17 8.05	37.5X125 1SF 1170 .1076 AC	2	MEZIANE BOUCHRA 717 CEDAR ST LAKEHURST NJ 717 CEDAR ST	597 08733 R-3 / 3	55,200 82,300 137,500		137,500			2	0.00 4,445.38 2,222.69
14	17 8.06	37.5X125 2SF 1170 .1076 AC	2	MCDERMOTT MICHELE L A 715 CEDAR ST LAKEHURST NJ 715 CEDAR ST	08733 R-3 / 3	55,200 75,800 131,000		131,000			2	0.00 4,235.23 2,117.62
Page Totals						859,100 1,203,600	0	2,062,700				Block: 17 Lot: 8.06

1	2	3		4			5	6	7	8	9	10	11
Line	Block No Lot No. Qualification Account #	Land Dimensions Building Description Additional Lots Acreage	Prop Class	Owner's Name Address City State Property Location	Billing Code Zip Code Zoning/Tax Map Pg	Value	Exemptions Code Amount	Net Taxable Value	Deductions Code No Owners	Special Tax Codes	Num Units	Deduction Amt	
						Land Improvemnt Total						2021 Tax 2022 1st	
1	17 8.07	37.5X125 2SF 1170 .1076 AC	2	MALZARC LLC PO BOX 869 LAKEWOOD NJ 713 CEDAR ST	08701 R-3 / 3	55,200 75,500 130,700		130,700			2	0.00 4,225.53 2,112.77	
2	17 8.08	37.5X125 2SF 1170 .1076 AC	2	FRIEDMAN LEAH 232 POWDERHORN DR LAKEWOOD NJ 711 CEDAR ST	08701 R-3 / 3	55,200 72,900 128,100		128,100			2	0.00 4,141.47 2,070.74	
3	18 1.01	48X125 2SF 1170 .1377 AC	2	GOLDFISCHER, YAAKOV S & PEARL 9 ROSE PARK CRESCENT LAKEWOOD NJ 726 MAPLE ST	08701 R-3 / 3	58,500 81,400 139,900		139,900			2	0.00 4,522.97 2,261.49	
4	18 1.02	42X125 2SF1G 1170 .1205 AC	2	MA SHAO P 724 MAPLE ST LAKEHURST NJ 724 MAPLE ST	660 08733 R-3 / 3	56,700 84,500 141,200		141,200			2	0.00 4,564.99 2,282.50	
5	18 1.03	42X125 2SF1G 1324 .1205 AC	2	PENROSE NANCY 722 MAPLE ST LAKEHURST NJ 722 MAPLE ST	08733 R-3 / 3	56,700 86,400 143,100		143,100			2	0.00 4,626.42 2,313.21	
6	18 1.04	42X125 2SF 1280 .1205 AC	2	PITTS, LASHONDA N & PHARMES, M JR 720 MAPLE ST LAKEHURST NJ 720 MAPLE ST	08733 R-3 / 3	56,700 90,300 147,000		147,000			2	0.00 4,752.51 2,376.26	
7	18 1.05	42X125 1SF1G 1412 .1205 AC	2	HERNANDEZ, VICTOR M & CARMEN R 718 MAPLE STREET LAKEHURST NJ 718 MAPLE ST	660 08733 R-3 / 3	56,700 96,300 153,000		153,000	V2 2		2	500.00 4,446.49 2,223.25	
8	18 1.06	42X125 2SF 1170 .1205 AC	2	SINKEWITZ, PATRICIA 716 MAPLE ST LAKEHURST NJ 716 MAPLE ST	08733 R-3 / 3	56,700 91,400 148,100		148,100	W1 1		2	250.00 4,538.07 2,269.04	
9	18 1.07	42X125 2SF1G 1170 .1205 AC	2	O'SULLIVAN DAWN M 714 MAPLE ST LAKEHURST NJ 714 MAPLE ST	597 08733 R-3 / 3	56,700 97,800 154,500		154,500			2	0.00 4,994.99 2,497.50	
10	18 1.08	42X125 2SF1G 1339 .1205 AC	2	OSULLIVAN JOSEPH & LILLIAN 712 MAPLE ST LAKEHURST NJ 712 MAPLE ST	08733 R-3 / 3	56,700 92,700 149,400		149,400	V1 2		2	250.00 4,580.10 2,290.05	
11	18 1.09	42X125 2SF1G 1170 .1205 AC	2	DOHERTY RAYMOND J & JANICE 710 MAPLE ST LAKEHURST NJ 710 MAPLE ST	08733 R-3 / 3	56,700 93,400 150,100		150,100	V1 2		2	250.00 4,602.73 2,301.37	
12	18 1.10	42X125 2SF1G 1170 .1205 AC	2	BLEIWEIS, ALEXIS M & ASHLEY L 708 MAPLE ST LAKEHURST NJ 708 MAPLE ST	08733 R-3 / 3	56,700 111,200 167,900		167,900			2	0.00 5,428.21 2,714.11	
13	18 1.11	42X125 2SF1G 1170 .1205 AC	2	SHELDON SCOTT B & LISA 706 MAPLE ST LAKEHURST NJ 706 MAPLE ST	660 08733 R-3 / 3	56,700 82,600 139,300		139,300			2	0.00 4,503.57 2,251.79	
14	18 1.12	42X125 2SF 1222 .1205 AC	2	BENAVIDES GUSTAVO & ESCOBAR G 704 MAPLE ST LAKEHURST NJ 704 MAPLE ST	660 08733 R-3 / 3	56,700 74,300 131,000		131,000			2	0.00 4,235.23 2,117.62	
Page Totals				V4 1000	W1 250	792,600 1,230,700	0	2,023,300				Block: 18 Lot: 1.12	

1	2	3		4			5	6	7	8	9	10	11
Line	Block No Lot No. Qualification Account #	Land Dimensions Building Description Additional Lots Acreage	Prop Class	Owner's Name Address City State Property Location	Billing Code Zip Code Zoning/Tax Map Pg	Value	Exemptions Code Amount	Net Taxable Value	Deductions Code No Owners	Special Tax Codes	Num Units	Deduction Amt	
						Land Improvemnt Total						2021 Tax 2022 1st	
1	18 1.13	42X125 2SF 1324 .1205 AC	2	TULLY, JOHN J & SALLYANN M 702 MAPLE ST LAKEHURST NJ 702 MAPLE ST	08733 R-3 / 3	56,700 88,100 144,800		144,800			2	0.00 4,671.69 2,335.85	
2	18 1.14	48X125 2SF 1326 .1377 AC	2	FRIEDMAN, ZACHARY & LEAH 232 POWERHORN DR LAKEWOOD NJ 700 MAPLE ST	597 08701 R-3 / 3	58,500 81,100 139,600		139,600			2	0.00 4,513.27 2,256.64	
3	18 3	60X125 1SF 1320 .1722 AC	2	CONRAD, SAMANTHA K & KYLE D 701 OAK ST LAKEHURST NJ 701 OAK ST	674 08733 R-3 / 3	65,000 103,700 168,700		168,700			1	0.00 5,454.07 2,727.04	
4	18 4	60X125 1SF 1032 .1722 AC	2	GIBERSON LAWRENCE W & GENEEN 703 OAK ST LAKEHURST NJ 703 OAK ST	08733 R-3 / 3	65,000 77,600 142,600		142,600			1	0.00 4,610.26 2,305.13	
5	18 5	60X125 1SF1G 1541 .1722 AC	2	PRATT BOBBI M & ARNOLD 703A OAK ST LAKEHURST NJ 703A OAK ST	8150 08733 R-3 / 3	65,000 96,200 161,200		161,200			1	0.00 5,211.60 2,605.80	
6	18 6.01	37.5X125 2SF 1170 .1076 AC	2	LMW 7-19 LLC 740 W KENNEDY BLVD LAKEWOOD NJ 715 OAK ST	08701 R-3 / 3	55,200 85,500 140,700		140,700			2	0.00 4,548.83 2,274.42	
7	18 6.02	37.5X125 2SF 1170 .1076 AC	2	PLOUMITSAKOS VASILIKI 713 OAK ST LAKEHURST NJ 713 OAK ST	08733 R-3 / 3	55,200 76,300 131,500		131,500			2	0.00 4,251.40 2,125.70	
8	18 6.03	37.5X125 2SF 1170 .1076 AC	2	KINNEARY, SARA 711 OAK STREET LAKEHURST NJ 711 OAK ST	08733 R-3 / 3	55,200 102,500 157,700		157,700			2	0.00 5,098.44 2,549.22	
9	18 6.04	37.5X125 2SF 1170 .1076 AC	2	GESTETNER, ARTHUR 172B BOXWOOD DR LAKEWOOD NJ 709 OAK ST	08701 R-3 / 3	55,200 80,300 135,500		135,500			2	0.00 4,380.72 2,190.36	
10	18 6.05	45X125 2SF1G 1945 .1291 AC	2	DIGIANNI JOSEPH S 707 OAK ST LAKEHURST NJ 707 OAK ST	08733 R-3 / 3	57,600 122,500 180,100		180,100			2	0.00 5,822.63 2,911.32	
11	18 6.06	45X125 2SF1G 1170 .1291 AC	2	GRAHAM ROBERT L & DENISE 705 OAK ST LAKEHURST NJ 705 OAK ST	660 08733 R-3 / 3	57,600 82,900 140,500		140,500			2	0.00 4,542.37 2,271.19	
12	18 7	60X125 2SF 1248 .1722 AC	2	GASCAS PROPERTIES LLC 1561 FOREST TRAIL CIRCLE TOMS RIVER NJ 719 OAK ST	08753 R-3 / 3	65,000 95,800 160,800		160,800			1	0.00 5,198.66 2,599.33	
13	18 8	60X125 1SF 1316 .1722 AC	2	SANTIAGO, LEINALID 721 OAK STREET LAKEHURST NJ 721 OAK ST	660 08733 R-3 / 3	65,000 89,000 154,000		154,000			1	0.00 4,978.82 2,489.41	
14	18 9	60X125 2SF 1170 .1722 AC	2	FEENEY, RICHARD 725 OAK ST LAKEHURST NJ 725 OAK ST	08733 R-3 / 3	65,000 99,800 164,800		164,800			1	0.00 5,327.98 2,663.99	
Page Totals						841,200 1,281,300	0	2,122,500				Block: 18 Lot: 9	

1	2	3	4	5	6	7	8	9	10	11		
Line	Block No Lot No. Qualification Account #	Land Dimensions Building Description Additional Lots Acreage	Prop Class	Owner's Name Address City State Property Location	Billing Code Zip Code Zoning/Tax Map Pg	Value	Exemptions Code Amount	Net Taxable Value	Deductions Code No Owners	Special Tax Codes	Num Units	Deduction Amt 2021 Tax 2022 1st
						Land Improvemnt Total						
1	22 1	2730 SF .0627 AC	15C	LAKEHURST BOROUGH 5 UNION AVE LAKEHURST NJ ROCKWELL RD	08733 LI / 2	2,200 0 2,200		*Exempt*			1	0.00 0.00 0.00
2	23 1	32.60AC (2)1SCB 6500 32.6000 AC	15C	LAKEHURST BOROUGH 5 UNION AVE LAKEHURST NJ 800 MYRTLE ST	08733 LI / 2	894,600 2,660,800 3,555,400		*Exempt*			1	0.00 0.00 0.00
3	23 1 T01	CELL TOWER .0000 AC	4A	LAKEHURST BORO C/O KBM & ASSOC, LLC 25 RT 37 TOMS RIVER, NJ 800 MYRTLE ST	08753 LI / 2	0 105,500 105,500		105,500			1	0.00 3,410.82 1,705.41
4	23 1.01	11.481AC 11.4810 AC	15C	LAKEHURST BOROUGH 5 UNION AVE LAKEHURST NJ ROCKWELL RD	08733 LI / 2	309,500 0 309,500		*Exempt*			1	0.00 0.00 0.00
5	23.01 1	1.6AC 1.6000 AC	15C	LAKEHURST BOROUGH 5 UNION AVE LAKEHURST NJ MYRTLE ST	08733 R-1 / 2	33,000 0 33,000		*Exempt*			1	0.00 0.00 0.00
6	23.01 1.01	24.30AC 24.3000 AC	15C	US NAVAL AIR STATION MANAPAUQUA BRANCH LAKEHURST NJ MANAPAUQUA BRANCH	08733 R-1 / 2&8	366,600 0 366,600		*Exempt*			1	0.00 0.00 0.00
7	23.01 3	5.00AC 5.0000 AC	1	ST JOHNS ROMAN CATHOLIC CHURCH 619 CHESTNUT ST LAKEHURST NJ 619 CHESTNUT ST	08733 R-1 / 2	5,000 0 5,000		5,000			1	0.00 161.65 80.83
8	23.01 3 X	10.787AC 1SF&1SCB 16392 10.7870 AC	15D	ST JOHNS RC CHURCH LAKEHURST NJ 619 CHESTNUT ST LAKEHURST NJ 619 CHESTNUT ST	08733 R-1 / 2	856,600 4,884,500 5,741,100		*Exempt*			1	0.00 0.00 0.00
9	23.01 4	0.43AC 1.5SF2G 2072 .4300 AC	2	BUNGAY BARBARA 815 ROSE ST LAKEHURST NJ 815 ROSE ST	08733 R-1 / 8	50,700 168,700 219,400		219,400			1	0.00 7,093.20 3,546.60
10	23.01 5	300X125 .8609 AC	1	BUNGAY, BARBARA 815 ROSE STREET LAKEHURST NJ CHESTNUT STREET REAR	08733 R-1 / 8	7,600 0 7,600		7,600			1	0.00 245.71 122.86
11	23.01 6	29000SF 1SF&1SF 3698 .6657 AC	15D	HARMONY MINISTRIES USA INC 401 CHESTNUT ST LAKEHURST NJ 401 CHESTNUT ST	08733 R-1 / 8	52,100 554,500 606,600		*Exempt*			1	0.00 0.00 0.00
12	23.01 7	75X100 1SCB 0912 .1722 AC	2	HALL, SUSAN A & JOHN C 411 MANAPAUQUA AVE LAKEHURST NJ 411 MANAPAUQUA AVE	08733 R-1 / 8	61,300 72,800 134,100		134,100			1	0.00 4,335.45 2,167.73
13	23.01 8	75X100 1SCB 0912 .1722 AC	2	MULIERO SUSAN 409 MANAPAUQUA AVE LAKEHURST NJ 409 MANAPAUQUA AVE	597 08733 R-1 / 8	61,300 65,300 126,600		126,600			1	0.00 4,092.98 2,046.49
14	23.01 9	75X100 1SCB 1104 .1722 AC	2	PALMIOTTO, JOSEPH 2041 FIFTH AVE TOMS RIVER NJ 407 MANAPAUQUA AVE	660 08757 R-1 / 8	61,300 86,800 148,100		148,100			1	0.00 4,788.07 2,394.04
Page Totals						247,200 499,100	0	746,300				Block: 23.01 Lot: 9

1	2	3		4			5	6	7	8	9	10	11
Line	Block No Lot No. Qualification Account #	Land Dimensions Building Description Additional Lots Acreage	Prop Class	Owner's Name Address City State Property Location	Billing Code Zip Code Zoning/Tax Map Pg	Value	Exemptions Code Amount	Net Taxable Value	Deductions Code No Owners	Special Tax Codes	Num Units	Deduction Amt	
						Land Improvemnt Total						2021 Tax 2022 1st	
1	23.01 10 7320850-	75X100 1SCB1G 0912 .1722 AC	2	TREACY, MARY J 62 CENTRAL AVE MANASQUAN NJ 405 MANAPAQUA AVE	08736 R-1 / 8	61,300 76,300 137,600		137,600			1	0.00 4,448.61 2,224.31	
2	23.01 11	75X100 1SCB 0912 .1722 AC	2	DELUCCA, BRITTANY & KENNETH 403 MANAPAQUA AVENUE LAKEHURST NJ 403 MANAPAQUA AVE	08733 R-1 / 8	61,300 110,100 171,400		171,400			1	0.00 4,681.38 2,340.69	
3	23.01 12	75X100 1SCB 0912 .1722 AC	2	VILLASENOR VALENTIN & LUCY 401 MANAPAQUA AVE LAKEHURST NJ 401 MANAPAQUA AVE	672 08733 R-1 / 8	61,300 82,700 144,000		144,000			1	0.00 4,655.52 2,327.76	
4	23.01 13	50X540 1SCBG 2984 .6198 AC	2	CONSTANTINE JOHN M & DAWN M 702 LAKE ST LAKEHURST NJ 702 LAKE ST	08733 R-1 / 8	47,300 194,400 241,700		241,700			1	0.00 7,814.16 3,907.08	
5	24 1	60X125 2SF 2206 .1722 AC	2	RIVERA MANUEL & ELIZABETH 618 CHESTNUT ST LAKEHURST NJ 618 CHESTNUT ST	154 08733 R-2 / 3	65,000 160,700 225,700		225,700			1	0.00 7,296.88 3,648.44	
6	24 2	60X125 1SCB1G 0912 .1722 AC	2	DOLOR MARVIN 616 CHESTNUT ST LAKEHURST NJ 616 CHESTNUT ST	660 08733 R-2 / 3	65,000 85,700 150,700		150,700			1	0.00 4,872.13 2,436.07	
7	24 3	60X125 1SCB 1014 .1722 AC	2	MINOLI, EMILE & STEPHANIE 614 CHESTNUT STREET LAKEHURST NJ 614 CHESTNUT ST	08733 R-2 / 3	65,000 89,500 154,500		154,500			1	0.00 4,994.99 2,497.50	
8	24 4	60X125 1.5SCB 1296 .1722 AC	2	JORDAN, PATRICK J III 612 CHESTNUT ST LAKEHURST NJ 612 CHESTNUT ST	672 08733 R-2 / 3	65,000 111,300 176,300		176,300			1	0.00 5,699.78 2,849.89	
9	24 5	60X125 1SCB 1014 .1722 AC	2	MARIOTTI, RICHARD & DAVID 610 CHESTNUT ST LAKEHURST NJ 610 CHESTNUT ST	674 08733 R-2 / 3	65,000 77,900 142,900		142,900			1	0.00 4,619.96 2,309.98	
10	24 6	60X125 1SCB 0912 .1722 AC	2	DECHER, ANDREW K 608 CHESTNUT STREET LAKEHURST NJ 608 CHESTNUT ST	08733 R-2 / 3	65,000 92,500 157,500		157,500			1	0.00 5,091.98 2,545.99	
11	24 7	60X125 1SCB 1014 .1722 AC	2	MARSHALL, B R & VAN BRAMER, K H 606 CHESTNUT STREET LAKEHURST NJ 606 CHESTNUT ST	660 08733 R-2 / 3	65,000 89,600 154,600		154,600			1	0.00 4,998.22 2,499.11	
12	24 8	60X125 1SCB 0912 .1722 AC	2	NICHOLS, DOROTHY ANN 604 CHESTNUT ST LAKEHURST NJ 604 CHESTNUT ST	08733 R-2 / 3	65,000 84,400 149,400		149,400	W1 1		1	250.00 4,580.10 2,290.05	
13	24 9	60X125 1SCB 0912 .1722 AC	2	SCUOTTO, PIETRO 602 CHESTNUT ST LAKEHURST NJ 602 CHESTNUT ST	08733 R-2 / 3	65,000 129,600 194,600		194,600			1	0.00 6,291.42 3,145.71	
14	24 10	60X125 1SCB 0912 .1722 AC	2	PALMER, BRIANNA 600 CHESTNUT STREET LAKEHURST NJ 600 CHESTNUT ST	08733 R-2 / 3	65,000 80,000 145,000		145,000			1	0.00 4,687.85 2,343.93	
Page Totals						881,200 1,464,700	0	2,345,900				Block: 24 Lot: 10	

1	2	3		4			5	6	7	8	9	10	11
Line	Block No Lot No. Qualification Account #	Land Dimensions Building Description Additional Lots Acreage	Prop Class	Owner's Name Address City State Property Location	Billing Code Zip Code Zoning/Tax Map Pg	Value	Exemptions Code Amount	Net Taxable Value	Deductions Code No Owners	Special Tax Codes	Num Units	Deduction Amt	
						Land Improvemnt Total						2021 Tax	2022 1st
1	24 11	60X125 1SCB&1G 1182 .1722 AC	2	LANE THOMAS J & BARBARA L 601 WILLOW ST LAKEHURST NJ 601 WILLOW ST	08733 R-2 / 3	65,000 107,800 172,800		172,800			1	0.00 5,586.62 2,793.31	
2	24 12	60X125 1SCB 1266 .1722 AC	2	HAAS, SHARON 603 WILLOW AVE LAKEHURST NJ 603 WILLOW ST	660 08733 R-2 / 3	65,000 93,700 158,700		158,700			1	0.00 5,130.77 2,565.39	
3	24 13	60X125 1SCB 1296 .1722 AC	2	NICHOLS PATRICK & SUSAN 605 WILLOW ST LAKEHURST NJ 605 WILLOW ST	08733 R-2 / 3	65,000 99,900 164,900		164,900	V1 2		1	250.00 5,081.22 2,540.61	
4	24 14	60X125 1.5SCB 1080 .1722 AC	2	PRAIRIE, NANCY M 607 WILLOW ST LAKEHURST NJ 607 WILLOW ST	660 08733 R-2 / 3	65,000 93,300 158,300		158,300			1	0.00 5,117.84 2,558.92	
5	24 15	60X125 1SCB 0720 .1722 AC	2	TWUM THOMAS 609 WILLOW ST LAKEHURST NJ 609 WILLOW ST	660 08733 R-2 / 3	65,000 68,700 133,700		133,700			1	0.00 4,322.52 2,161.26	
6	24 16	60X125 1SCB 0792 .1722 AC	2	SCOTT, JAMES & ALANA 611 WILLOW ST LAKEHURST NJ 611 WILLOW ST	597 08733 R-2 / 3	65,000 74,000 139,000		139,000			1	0.00 4,493.87 2,246.94	
7	24 17	60X125 1SCB 0720 .1722 AC	2	DUFFY SEAN & TAMMY 613 WILLOW ST LAKEHURST NJ 613 WILLOW ST	660 08733 R-2 / 3	65,000 66,800 131,800		131,800			1	0.00 4,261.09 2,130.55	
8	24 18	60X125 2SCB/2G 2254 .1722 AC	2	BOOK BRUCE E & LEWANDOWSKI JOAN 615 WILLOW ST LAKEHURST NJ 615 WILLOW ST	660 08733 R-2 / 3	65,000 166,700 231,700		231,700			1	0.00 7,490.86 3,745.43	
9	24 19	60X125 1SCB 0720 .1722 AC	2	WEBER BENITA CAROL 617 WILLOW ST LAKEHURST NJ 617 WILLOW ST	08733 R-2 / 3	65,000 69,400 134,400		134,400	V1 1		1	250.00 4,095.15 2,047.58	
10	24 20	60X125 1SCB 0720 .1722 AC	2	LANE, JAMIE LYN & RYAN 619 WILLOW STREET LAKEHURST NJ 619 WILLOW ST	08733 R-2 / 3	65,000 76,400 141,400		141,400			1	0.00 4,571.46 2,285.73	
11	25 1	60X125 1SCB1G 0820 .1722 AC	2	ROBINSON, ROBERT & MONJARDO, NIKKI 618 WILLOW ST LAKEHURST NJ 618 WILLOW ST	08733 R-2 / 3	65,000 94,600 159,600		159,600			1	0.00 5,159.88 2,579.94	
12	25 2	60X125 1SCB&1G 0816 .1722 AC	2	POTKAY CAROLYN M 616 WILLOW ST LAKEHURST NJ 616 WILLOW ST	08733 R-2 / 3	65,000 81,000 146,000		146,000			1	0.00 4,720.18 2,360.09	
13	25 3	60X125 1SCB&1G 0984 .1722 AC	2	POTKAY, CAROLYN & TORLUCCIO, MICHAEL 614 WILLOW STREET LAKEHURST NJ 614 WILLOW ST	08759 R-2 / 3	65,000 86,900 151,900		151,900			1	0.00 4,910.93 2,455.47	
14	25 4	60X125 1SCB1G 0720 .1722 AC	2	ARNETH, JOSEPH J & ELAINE 297 SO STUMP TAVERN RD JACKSON NJ 612 WILLOW ST	08527 R-2 / 3	65,000 71,000 136,000		136,000			1	0.00 4,396.88 2,198.44	
Page Totals				V2 500		910,000 1,250,200	0	2,160,200				Block: 25 Lot: 4	

1	2	3	4	5	6	7	8	9	10	11		
Line	Block No Lot No. Qualification Account #	Land Dimensions Building Description Additional Lots Acreage	Prop Class	Owner's Name Address City State Property Location	Billing Code Zip Code Zoning/Tax Map Pg	Value	Exemptions Code Amount	Net Taxable Value	Deductions Code No Owners	Special Tax Codes	Num Units	Deduction Amt 2021 Tax 2022 1st
						Land Improvemnt Total						
1	25 5	60X125 1SCB 0822 .1722 AC	2	APPLEGATE, MATTHEW J 610 WILLOW STREET LAKEHURST NJ 610 WILLOW ST	154 08733 R-2 / 3	65,000 82,300 147,300		147,300			1	0.00 4,762.21 2,381.11
2	25 6	60X125 1.5SCB 2136 .1722 AC	2	GOLD, BEVERLY ANN EST OF 608 WILLOW ST LAKEHURST NJ 608 WILLOW ST	660 08733 R-2 / 3	65,000 149,800 214,800		214,800			1	0.00 6,944.48 3,472.24
3	25 7	60X125 1.5SCB 1150 .1722 AC	2	FLORES, OMAR 606 WILLOW ST LAKEHURST NJ 606 WILLOW ST	674 08733 R-2 / 3	65,000 104,800 169,800		169,800			1	0.00 5,489.63 2,744.82
4	25 8	60X125 1.5SCB1G 1593 .1722 AC	2	VAN BUSKIRK KURT & JANET M 604 WILLOW ST LAKEHURST NJ 604 WILLOW ST	660 08733 R-2 / 3	65,000 124,800 189,800		189,800	V1 2		1	250.00 5,886.23 2,943.12
5	25 9	60X125 1SCB 1418 .1722 AC	2	WILLIAMS FRANK S JR & MICHELE 602 WILLOW ST LAKEHURST NJ 602 WILLOW ST	154 08733 R-2 / 3	65,000 111,100 176,100		176,100			1	0.00 5,693.31 2,846.66
6	25 10	60X125 1SCB&1G 0720 .1722 AC	15F	HETZEL, CAMERON D & LINDA L 600 WILLOW ST LAKEHURST NJ 600 WILLOW ST	08733 R-2 / 3	65,000 76,500 141,500		*Exempt*			1	0.00 0.00 0.00
7	25 11	60X125 1SCB 1480 .1722 AC	2	NIEUWENHUIZEN GERARDUS & MELINDA B 601 POPLAR ST LAKEHURST NJ 601 POPLAR ST	660 08733 R-2 / 3	65,000 124,500 189,500		189,500			1	0.00 6,126.54 3,063.27
8	25 12	60X125 1599 .1722 AC	2	COUTO, MELISSA 960 ANDERSON RD JACKSON NJ 603 POPLAR ST	597 08527 R-2 / 3	65,000 139,900 204,900		204,900			1	0.00 6,624.42 3,312.21
9	25 13	60X125 2SF1G 1632 .1722 AC	2	RIVERA, ARIEL M & TIBERI, ANGELA N 605 POPLAR STREET LAKEHURST NJ 605 POPLAR ST	08733 R-2 / 3	65,000 190,900 255,900		255,900			1	0.00 7,852.96 3,926.48
10	25 14.01	60X125 2248 .1722 AC	2	SCHIERECK BARBARA 609 POPLAR ST LAKEHURST NJ 609 POPLAR ST	08733 R-2 / 3	65,000 215,500 280,500		280,500			1	0.00 9,068.57 4,534.29
11	25 14.02	60X125 2SF 1944 .1722 AC	15F	CLAYTON, PAUL D JR 607 POPLAR STREET LAKEHURST NJ 607 POPLAR ST	08733 R-2 / 3	65,000 142,600 207,600		*Exempt*			1	0.00 0.00 0.00
12	25 15	120X125 2SF1G 2048 .3444 AC	2	SINKEWITZ, TIMOTHY & MISTY 613 POPLAR ST LAKEHURST NJ 613 POPLAR ST	660 08733 R-2 / 3	83,000 142,700 225,700		225,700			1	0.00 7,296.88 3,648.44
13	25 16	30X125 .0861 AC	1	TORLUCCIO CHARLES JR 614 WILLOW ST LAKEHURST NJ 617 POPLAR ST	08733 R-2 / 3	15,000 0 15,000		15,000			1	0.00 484.95 242.48
14	25 16.01	30X125 .0861 AC	1	TORLUCCIO, DORIS ESTATE 616 WILLOW ST LAKEHURST NJ 615 POPLAR ST	08733 R-2 / 3	15,000 0 15,000		15,000			1	0.00 484.95 242.48
Page Totals				V1 250		698,000 1,386,300	0	2,084,300				Block: 25 Lot: 16.01

1	2	3	4	5	6	7	8	9	10	11		
Line	Block No Lot No. Qualification Account #	Land Dimensions Building Description Additional Lots Acreage	Prop Class	Owner's Name Address City State Property Location	Billing Code Zip Code Zoning/Tax Map Pg	Value	Exemptions Code Amount	Net Taxable Value	Deductions Code No Owners	Special Tax Codes	Num Units	Deduction Amt 2021 Tax 2022 1st
						Land Improvemnt Total						
1	25 17	120X125 .3444 AC	1	TORLUCCIO CHARLES JR 614 WILLOW ST LAKEHURST NJ 621 POPLAR ST	08733 R-2 / 3	83,000 0 83,000		83,000			1	0.00 2,683.39 1,341.70
2	26 1	100X125 1SF/CP 1308 .2870 AC	2	DOANE, MARK C & REBECCA E 618 POPLAR STREET LAKEHURST NJ 618 POPLAR ST	08733 R-2 / 3	77,000 96,900 173,900		173,900			1	0.00 5,622.19 2,811.10
3	26 2	100X125 1SF/CP 1154 .2870 AC	2	CAMACHO, JENNIFER B & MILLAN, M 616 POPLAR ST LAKEHURST NJ 616 POPLAR ST	08733 R-2 / 3	77,000 75,900 152,900		152,900			1	0.00 4,943.26 2,471.63
4	26 3	50X125 1SF 0816 .1435 AC	2	SHAWGER, DWIGHT 614 POPLAR ST LAKEHURST NJ 614 POPLAR ST	674 08733 R-2 / 3	60,000 71,700 131,700		131,700			1	0.00 4,257.86 2,128.93
5	26 4	50X125 1SF 0816 .1435 AC	2	BROOKS, ROBERTA 612 POPLAR STREET LAKEHURST NJ 612 POPLAR ST	08733 R-2 / 3	60,000 81,500 141,500		141,500			1	0.00 4,574.70 2,287.35
6	26 5	50X125 1SF 0816 .1435 AC	2	SIEVERS RONALD & HORN TRACY 610 POPLAR ST LAKEHURST NJ 610 POPLAR ST	660 08733 R-2 / 3	60,000 86,200 146,200		146,200			1	0.00 4,726.65 2,363.33
7	26 6	75X125 1SF 1602 .2152 AC	2	NUCCIO JOSEPH JR 608 POPLAR ST LAKEHURST NJ 608 POPLAR ST	660 08733 R-2 / 3	69,500 87,400 156,900		156,900			1	0.00 5,072.58 2,536.29
8	26 7	75X125 1SF 1670 .2152 AC	2	LASKOWSKI, CHRISTINE 606 POPLAR STREET LAKEHURST NJ 606 POPLAR ST	154 08733 R-2 / 3	69,500 122,000 191,500		191,500	V1 2		1	250.00 5,941.20 2,970.60
9	26 8	50X125 1SF/CP 0814 .1435 AC	2	HUNTER, JASON & MICHELE 600 POPLAR STREET LAKEHURST NJ 600 POPLAR ST	08759 R-2 / 3	60,000 70,900 130,900		130,900			1	0.00 4,232.00 2,116.00
10	26 8.01	50X125 1SF/CP 0814 .1435 AC	2	KYRIAKAKIS, GREGORY E 602 POPLAR ST LAKEHURST NJ 602 POPLAR ST	08733 R-2 / 3	60,000 81,400 141,400		141,400			1	0.00 4,571.46 2,285.73
11	26 9	25X100 1SF 0743 .0574 AC	2	BUNDSCHUH, ERICK 504 LILAC ST LAKEHURST NJ 504 LILAC STREET	08733 R-2 / 3	46,300 54,200 100,500		100,500			1	0.00 3,249.17 1,624.59
12	26 10	100X100 1SF 0787 .2296 AC	2	LANGER, CHRISTOPHER 601 MAPLE ST LAKEHURST NJ 601 MAPLE ST	660 08733 R-2 / 3	72,800 69,900 142,700		142,700			1	0.00 4,613.49 2,306.75
13	26 11	80X125 1SF 1117 .2296 AC	2	SNYDER DOROTHY M 605 MAPLE ST LAKEHURST NJ 605 MAPLE ST	08733 R-2 / 3	71,000 87,000 158,000		158,000			1	0.00 5,108.14 2,554.07
14	26 12	60X125 1G 1784 .1722 AC	2	HARRISON JUSTIN & JULIAN 607 MAPLE ST LAKEHURST NJ 607 MAPLE ST	08733 R-2 / 3	65,000 159,100 224,100		224,100			1	0.00 7,245.15 3,622.58
Page Totals				V1 250		931,100 1,144,100	0	2,075,200				Block: 26 Lot: 12

1	2	3		4			5	6	7	8	9	10	11
Line	Block No Lot No. Qualification Account #	Land Dimensions Building Description Additional Lots Acreage	Prop Class	Owner's Name Address City State Property Location	Billing Code Zip Code Zoning/Tax Map Pg	Value	Exemptions Code Amount	Net Taxable Value	Deductions Code No Owners	Special Tax Codes	Num Units	Deduction Amt	
						Land Improvemnt Total						2021 Tax	2022 1st
1	26 13.01	90X125 1SF 1936 .2583 AC	2	SEA BEE PROPERTY LLC 1573 NORTH BAY AVE TOMS RIVER NJ 621-623 MAPLE ST	08753 R-2 / 3	74,000 97,200 171,200		171,200			2	0.00 5,534.90 2,767.45	
2	26 13.02	90X125 1SF 1936 .2583 AC	2	SEA BEE PROPERTY LLC 1573 NORTH BAY AVE TOMS RIVER NJ 617-619 MAPLE ST	08753 R-2 / 3	74,000 96,500 170,500		170,500			2	0.00 5,512.27 2,756.14	
3	26 13.03	90X125 1SF 1936 .2583 AC	2	DESIMONE MATTHEW 981 QUARTZ DRIVE TOMS RIVER NJ 613-615 MAPLE ST	597 08753 R-2 / 3	74,000 96,000 170,000		170,000			2	0.00 5,496.10 2,748.05	
4	26 13.04	90X125 1SF 1936 .2583 AC	2	NAPLES FAMILY LP 1407 ISABELLA CT TOMS RIVER NJ 609-611 MAPLE ST	08753 R-2 / 3	74,000 90,700 164,700		164,700			2	0.00 5,324.75 2,662.38	
5	27 1.01	60X125 1344 .1722 AC	2	SAKHI, SAJID 620 MAPLE STREET LAKEHURST NJ 620 MAPLE ST	660 08733 R-2 / 3	65,000 136,900 201,900		201,900			1	0.00 6,527.43 3,263.72	
6	27 1.02	60X125 1SF 1452 .1722 AC	2	CIESIELSKI PIOTR 618 MAPLE ST LAKEHURST NJ 618 MAPLE ST	660 08733 R-2 / 3	65,000 104,300 169,300		169,300			1	0.00 5,473.47 2,736.74	
7	27 2	60X125 1SF 1040 .1722 AC	2	SLOAN, ALFRED E JR & LAURA E 616 MAPLE STREET LAKEHURST NJ 616 MAPLE ST	660 08733 R-2 / 3	65,000 66,400 131,400		131,400			1	0.00 4,248.16 2,124.08	
8	27 3	60X125 1SF 1111 .1722 AC	2	MILLING PATRICK W & JOAN 614 MAPLE ST LAKEHURST NJ 614 MAPLE ST	660 08733 R-2 / 3	65,000 83,800 148,800		148,800			1	0.00 4,810.70 2,405.35	
9	27 4.01	80X125 1SF 1984 .2296 AC	2	GREEN, AVRAHAM M & FAIGY 155 SOMERSET AVE LAKEWOOD NJ 610-612 MAPLE ST	08701 R-2 / 3	71,000 99,500 170,500		170,500			2	0.00 5,512.27 2,756.14	
10	27 4.02	80X125 1SF 1984 .2296 AC	2	CHEN, CHAOYING & MIULING MOK 7 FARMSIDE DR FREEHOLD NJ 606-608 MAPLE ST	07728 R-2 / 3	71,000 93,200 164,200		164,200			2	0.00 5,308.59 2,654.30	
11	27 4.03	80X125 1SF 1984 .2296 AC	2	ADM INVESTMENT CORPORATION 18 KIMBERLY COURT #128 MC RED BANK NJ 602-604 MAPLE ST	07701 R-2 / 3	71,000 118,100 189,100		189,100			2	0.00 6,113.61 3,056.81	
12	27 5	60X125 1SF 1SCB 0576 .1722 AC	2	GARON, LISA M & MICHAEL J 404-406 LILAC ST LAKEHURST NJ 404-406 LILAC ST	08733 R-2 / 3	65,000 85,400 150,400		150,400			2	0.00 4,862.43 2,431.22	
13	27 5.01	60X125 2084 .1722 AC	2	OLAIREZ HELEN 600 MAPLE ST LAKEHURST NJ 600 MAPLE ST	660 08733-2520 R-2 / 3	65,000 171,700 236,700		236,700			1	0.00 7,652.51 3,826.26	
14	27 6	50X125 1SF&1G 0840 .1435 AC	2	GARON, MICHAEL J & LISA M 400 HORICON AVE MANCHESTER NJ 601 OAK ST	08759 R-2 / 3	60,000 63,700 123,700		123,700			1	0.00 3,999.22 1,999.61	
Page Totals						959,000 1,403,400	0	2,362,400				Block: 27 Lot: 6	

1	2	3	4	5	6	7	8	9	10	11		
Line	Block No Lot No. Qualification Account #	Land Dimensions Building Description Additional Lots Acreage	Prop Class	Owner's Name Address City State Property Location	Billing Code Zip Code Zoning/Tax Map Pg	Value	Exemptions Code Amount	Net Taxable Value	Deductions Code No Owners	Special Tax Codes	Num Units	Deduction Amt 2021 Tax 2022 1st
						Land Improvemnt Total						
1	27 7	190X125 1SF&1G 0980 .5452 AC	2	SLOAN RUSSELL J & SUSAN M CICON 603 OAK ST LAKEHURST NJ 603 OAK ST	08733 R-2 / 3	93,500 83,600 177,100		177,100			1	0.00 5,725.64 2,862.82
2	27 8	60X125 1SF1G 1152 .1722 AC	2	KOSANOVICH, NICHOLAS 609 OAK STREET LAKEHURST NJ 609 OAK ST	08733 R-2 / 3	65,000 83,500 148,500		148,500			1	0.00 4,801.01 2,400.51
3	27 9	120X125 1SF1G 1175 .3444 AC	2	FITZPATRICK, RICHARD B 613 OAK ST LAKEHURST NJ 613 OAK ST	672 08733 R-2 / 3	83,000 100,600 183,600		183,600	V1 2		1	250.00 5,685.79 2,842.90
4	27 10	60X125 1SF 0480 .1722 AC	2	BAHLOULI, ALI M 318 UNION AVENUE LAKEHURST NJ 615 OAK ST	08733 R-2 / 3	65,000 41,900 106,900		106,900			1	0.00 3,456.08 1,728.04
5	27 11	120X125 1SF1G 1212 .3444 AC	2	SCUOTTO, PIETRO & SALVATORE 1561 FORREST TRAIL CIRCLE TOMS RIVER NJ 407 MYRTLE ST	08753 R-2 / 3	83,000 106,700 189,700		189,700			1	0.00 6,133.00 3,066.50
6	28 1.01	1.986AC 1SCB SHOP 19276 1.9860 AC	4A	LAKEHURST CIR ASSOCIATES I LLC 100 CARDINAL WAY FREEHOLD NJ 650-668 ROUTE 70	07728 B-2 / 3	523,500 885,100 1,408,600		1,408,600			1	0.00 45,540.04 22,770.02
7	28 1.02	1.960AC 1SBR 16392 1.9600 AC	4A	LAKEHURST CIR ASSOCIATES I LLC 100 CARDINAL WAY FREEHOLD NJ 600 ROUTE 70	07728 B-2 / 3	484,500 573,700 1,058,200		1,058,200			1	0.00 34,211.61 17,105.81
8	29 1	2.94AC 2/1SCB SHO25898 2.9400 AC	4A	LAKEHURST CIR ASSOCIATES II LLC 100 CARDINAL WAY FREEHOLD NJ ROUTE 70	07728 B-2 / 4	712,500 1,087,500 1,800,000		1,800,000			1	0.00 58,194.00 29,097.00
9	29 1.01	62.5X25 PUMP STATI10346 .0359 AC	15C	LAKEHURST BOROUGH 5 UNION AVE LAKEHURST NJ CEDAR ST	08733 B-2 / 4	23,100 1,300 24,400		*Exempt*			1	0.00 0.00 0.00
10	30 1	0.59AC 2SCB #8 MO10346 .5900 AC	4A	LAKEHURST HOSPITALITY INC 850 ROUTE 70 LAKEHURST NJ 400 ROUTE 70	08733 B-2 / 4	216,000 406,900 622,900		622,900			1	0.00 20,138.36 10,069.18
11	31 1	200X220IRR .0000 AC	1	EISENHOWER PROPERTIES LLC 106 PROSPECT ST SUMMIT NJ ROUTE 70	07901 B-2 / 4	126,000 0 126,000		126,000			1	0.00 4,073.58 2,036.79
12	31 2	295X250IRR .0000 AC	1	EISENHOWER PROPERTIES LLC 106 PROSPECT ST SUMMIT, NJ 601 UNION AVE	07901 B-2 / 4	117,800 0 117,800		117,800			1	0.00 3,808.47 1,904.24
13	32 1	76X65 1SF1G 0900 .1134 AC	2	KESSLER, JAMES & ANNA MARIE 105 LILAC ST LAKEHURST NJ 105 LILAC ST	08733 R-2 / 6	55,300 75,200 130,500		130,500			1	0.00 4,219.07 2,109.54
14	32 2	0.09AC 1SF 0900 .0900 AC	2	ROSSMAN, ALEX & LEPPERT, JEAN 103 LILAC STREET LAKEHURST NJ 103 LILAC ST	08733 R-2 / 6	49,000 68,300 117,300		117,300			1	0.00 3,792.31 1,896.16
Page Totals				V1 250		2,674,100 3,513,000	0	6,187,100				Block: 32 Lot: 2

1	2	3		4		5	6	7	8	9	10	11
Line	Block No Lot No. Qualification Account #	Land Dimensions Building Description Additional Lots Acreage	Prop Class	Owner's Name Address City State Property Location	Billing Code Zip Code Zoning/Tax Map Pg	Value	Exemptions Code Amount	Net Taxable Value	Deductions Code No Owners	Special Tax Codes	Num Units	Deduction Amt 2021 Tax 2022 1st
						Land Improvemnt Total						
1	32 3	0.08AC 1SF 0720 .0800 AC	2	GONZALEZ HUGO C & YENNY 520 PINE ST LAKEHURST NJ 520 PINE ST	154 08733 R-2 / 6	47,100 63,700 110,800		110,800			1	0.00 3,582.16 1,791.08
2	32 4.01	75X125 1SF 1054 .2152 AC	2	HOOPER SIDNEY J 514 PINE ST LAKEHURST NJ 514 PINE ST	08733 R-2 / 6	65,000 81,400 146,400		146,400			1	0.00 4,733.11 2,366.56
3	32 4.02	100X125 1SF 0910 .2870 AC	15F	BURTON, CALVIN E & SANDRA W 512 PINE ST LAKEHURST NJ 512 PINE ST	08733 R-2 / 6	71,300 109,200 180,500		*Exempt*			1	0.00 0.00 0.00
4	32 5	75X125 1SF&1G 0750 .2152 AC	2	RIVERA GILBERTO JR 510 PINE STREET LAKEHURST NJ 510 PINE ST	674 08733 R-2 / 6	65,000 64,100 129,100		129,100			1	0.00 4,173.80 2,086.90
5	32 6	50X125 1SF 0715 .1435 AC	2	ROBIN INVESTMENTS LLC 18 MILL POND RD JACKSON NJ 508 PINE ST	597 08527 R-2 / 6	55,000 91,400 146,400		146,400			2	0.00 4,733.11 2,366.56
6	32 7	100X125 2515 .2870 AC	2	PEDROZA CARLOS & MARY 504 PINE ST LAKEHURST NJ 504 PINE ST	660 08733 R-2 / 6	71,300 227,800 299,100		299,100			1	0.00 9,669.90 4,834.95
7	32 8	100X125 1SF/1G 1239 .2870 AC	2	FISCHER, BRIAN A & KATHERINE L 500 PINE ST LAKEHURST NJ 500 PINE ST	660 08733 R-2 / 6	71,300 93,600 164,900		164,900			1	0.00 5,331.22 2,665.61
8	32 9	150X125 2.5SF1G 2973 .4304 AC	2	RE, JASON & KAREN 501 UNION AVE LAKEHURST NJ 501 UNION AVE	597 08733 R-2 / 6	73,000 163,900 236,900		236,900			1	0.00 7,658.98 3,829.49
9	32 10	50X125 1SF&1G 1196 .1435 AC	2	MCPARTLIN, CASEY 507 UNION AVE LAKEHURST NJ 507 UNION AVE	08733 R-2 / 6	69,500 131,600 201,100		201,100			4	0.00 6,466.00 3,233.00
10	32 11	100X125 1.5SF1G 1052 .2870 AC	2	HEATH JEFFRY & LISA 509 UNION AVE LAKEHURST NJ 509 UNION AVE	660 08733 R-2 / 6	71,300 85,100 156,400		156,400			1	0.00 5,056.41 2,528.21
11	32 12	50X125 1SF&1G 1032 .1435 AC	2	BAKER, THOMAS & BARBARA 513 UNION AVE LAKEHURST NJ 513 UNION AVE	660 08733 R-2 / 6	55,000 106,100 161,100		161,100			1	0.00 5,208.36 2,604.18
12	32 13	50X125 2SF&1G 2164 .1435 AC	2	MENGLE DEBORAH 515 UNION AVE LAKEHURST NJ 515 UNION AVE	08733 R-2 / 6	55,000 161,100 216,100		216,100			1	0.00 6,986.51 3,493.26
13	32 14	100X125 2SF 1952 .2870 AC	2	HOURIGAN, DANIEL & RENEE 517 UNION AVE LAKEHURST NJ 517 UNION AVE	660 08733 R-2 / 6	71,300 116,700 188,000		188,000			1	0.00 6,078.04 3,039.02
14	32 15	100X125 2SF1G 2278 .2870 AC	2	PEAVER, JAMES 521 UNION AVE LAKEHURST NJ 521 UNION AVE	00873 R-2 / 6	71,300 133,700 205,000		205,000			1	0.00 6,627.65 3,313.83
Page Totals						841,100 1,520,200	0	2,361,300				Block: 32 Lot: 15

1	2	3	4	5	6	7	8	9	10	11		
Line	Block No Lot No. Qualification Account #	Land Dimensions Building Description Additional Lots Acreage	Prop Class	Owner's Name Address City State Property Location	Billing Code Zip Code Zoning/Tax Map Pg	Value	Exemptions Code Amount	Net Taxable Value	Deductions Code No Owners	Special Tax Codes	Num Units	Deduction Amt 2021 Tax 2022 1st
						Land Improvemnt Total						
1	33 1	0.13AC 15CB 1718 .1300 AC	4A	ADMER PROPERTIES LLC 550 RT 70 LAKEHURST NJ 550 ROUTE 70	08733 B-2 / 7	58,800 106,800 165,600		165,600			1	0.00 5,353.85 2,676.93
2	33 2	50X150 2016 .1722 AC	1	ADMER PROPERTIES LLC 550 RT 70 LAKEHURST NJ 518 CEDAR ST	08733 R-2 / 7	49,800 0 49,800		49,800			1	0.00 1,610.03 805.02
3	33 3	50X150 1SF/1G 0804 .1722 AC	2	RAY CHARLES H 516 CEDAR DT LAKEHURST NJ 516 CEDAR ST	08733 R-2 / 7	54,200 77,700 131,900		131,900			1	0.00 4,264.33 2,132.17
4	33 4	50X150 1SF 0627 .1722 AC	2	HOOPS DANIEL B 251 HUXLEY DR BRICK NJ 514 CEDAR ST	08723 R-2 / 7	54,200 57,300 111,500		111,500			1	0.00 3,604.80 1,802.40
5	33 6	100X150 1SF 1411 5 .3444 AC	2	COSTA, CASSANDRA & WANDS, COREY 510 CEDAR ST LAKEHURST NJ 510 CEDAR ST	08733 R-2 / 7	71,100 92,600 163,700		163,700			1	0.00 5,292.42 2,646.21
6	33 6.01 7320500-	50X150 1SF 0936 .1722 AC	2	LANDIN PATRICK & MARILYN 105 ALHAMA DR BRICK NJ 508 CEDAR ST	08723 R-2 / 7	53,100 74,700 127,800		127,800			1	0.00 4,131.77 2,065.89
7	33 7 7320500-	50X150 15CB 0665 .1722 AC	2	LANDIN, PATRICK & MARILYN 105 ALHAMA DR BRICK NJ 506 CEDAR ST	08723 R-2 / 7	53,100 37,900 91,000		91,000			1	0.00 2,942.03 1,471.02
8	33 8	75X150 1SF1G 1350 .2583 AC	2	CRUSER WILLIAM E & NANCY P 206 ROSE ST LAKEHURST NJ 206 ROSE ST	08733 R-2 / 7	64,600 109,400 174,000		174,000			1	0.00 5,625.42 2,812.71
9	33 9	75X150 1SF1G 1847 .2583 AC	2	PITCHFORD, RICHARD & ERICKA 204 ROSE STREET LAKEHURST NJ 204 ROSE ST	08733 R-2 / 7	68,000 141,100 209,100		209,100			1	0.00 6,760.20 3,380.10
10	33 10	100X150 1SF 1376 .3444 AC	2	MCKEOWN, KEVIN M 501 PINE ST LAKEHURST NJ 501 PINE ST	660 08733 R-2 / 7	74,900 121,200 196,100		196,100			1	0.00 6,339.91 3,169.96
11	33 11	100X150 1SF/1G 1532 .3444 AC	2	VANARSDALE, HAROLD & PAMELA 505 PINE ST LAKEHURST NJ 505 PINE ST	08733 R-2 / 7	74,900 102,800 177,700		177,700			1	0.00 5,745.04 2,872.52
12	33 12	50X150 1SF&1G 0868 .1722 AC	2	STITT, PATRIC 509 PINE ST LAKEHURST NJ 509 PINE ST	2590 08733 R-2 / 7	57,000 66,300 123,300		123,300			1	0.00 3,986.29 1,993.15
13	33 13	50X150 1SF/1G 0825 .1722 AC	2	BECKETT, TIMOTHY 511 PINE STREET LAKEHURST NJ 511 PINE ST	08733 R-2 / 7	57,000 75,100 132,100		132,100			1	0.00 4,270.79 2,135.40
14	33 14	50X150 1.5SF1G 1356 .1722 AC	2	513 PINE LLC 85 RENA LANE LAKEWOOD NJ 513 PINE ST	08701 R-2 / 7	57,000 78,700 135,700		135,700			1	0.00 4,387.18 2,193.59
Page Totals						847,700 1,141,600	0	1,989,300				Block: 33 Lot: 14

1	2	3		4			5	6	7	8	9	10	11	
Line	Block No Lot No. Qualification Account #	Land Dimensions Building Description Additional Lots Acreage	Prop Class	Owner's Name Address City State Property Location	Billing Code Zip Code Zoning/Tax Map Pg	Value		Exemptions Code Amount	Net Taxable Value	Deductions Code No Owners	Special Tax Codes	Num Units	Deduction Amt	
						Land Improvemnt Total							2021 Tax	2022 1st
1	33 15	100X150 1SF&1G 0898 .3444 AC	2	KUBA, ELIZABETH & PAUL 517 PINE STREET LAKEHURST NJ 517 PINE ST	08733 R-2 / 7	74,900 70,900 145,800			145,800			1	0.00 4,713.71 2,356.86	
2	33 16	50X150 1SF&1G 0808 .1722 AC	2	CRANE STEVEN 519 PINE ST LAKEHURST NJ 519 PINE ST	08733 R-2 / 7	57,000 80,500 137,500			137,500			1	0.00 4,445.38 2,222.69	
3	33 17	230X100 1SF&1G 1961 .5280 AC	2	WOLFF, KATIE 211 LILAC STREET LAKEHURST NJ 211 LILAC ST	154 08733 R-2 / 7	79,200 119,000 198,200			198,200			1	0.00 6,157.81 3,078.91	
4	34 1	0.42AC 1SCB #11&1 8512 B01-HARRY'S MALL .4200 AC	4A	BAILE BROTHERS INC 99 PRODELIN WAY MILLSTONE TOWNSHIP NJ 506 ROUTE 70	08535 B-2 / 7	156,600 386,300 542,900			542,900			1	0.00 17,551.96 8,775.98	
5	34 1 B01		4A	BAILE BROTHERS INC 99 PRODELIN WAY MILLSTONE TOWNSHIP NJ 506 ROUTE 70	08535 B-2 / 7	0 700 700			700			1	0.00 22.63 11.32	
6	34 2	0.42AC 1.5SCB 1770 .4200 AC	2	BAILE BROTHERS INC 99 PRODELIN WAY MILLSTONE TOWNSHIP NJ 303 ROSE ST	08535 B-2 / 7	123,100 68,100 191,200			191,200			2	0.00 6,181.50 3,090.75	
7	35 1	1.14AC 1SF/TRAILE 1176 1,1400 AC	4A	DEED LLC % G HAUKE 145 SOUTH ST FREEHOLD NJ 301 LILAC ST	660 07728 B-2 / 7	269,800 106,400 376,200			376,200			1	0.00 12,162.55 6,081.28	
8	36 1	120X83 1SF 0840 .2287 AC	2	SHATTUCK, FRANK EST OF % C SHEPERD 514 MAPLE ST LAKEHURST NJ 514 MAPLE ST	08733 R-2 / 7	71,200 79,400 150,600			150,600			1	0.00 4,868.90 2,434.45	
9	36 2	60X125 1SF 1028 .1722 AC	2	WALTIMYER JOHN & MELINDA 512 MAPLE ST LAKEHURST NJ 512 MAPLE ST	674 08733 R-2 / 7	65,000 86,800 151,800			151,800			1	0.00 4,907.69 2,453.85	
10	36 3	60X125 1SF 0840 .1722 AC	2	EARLEY SHEILA 510 MAPLE ST LAKEHURST NJ 510 MAPLE ST	08733 R-2 / 7	65,000 73,700 138,700			138,700			1	0.00 4,484.17 2,242.09	
11	36 4	60X125 1SF1G 1470 .1722 AC	2	VALENTINO, JOSEPH & DEENA 508 MAPLE STREET LAKEHURST NJ 508 MAPLE ST	08733 R-2 / 7	65,000 145,900 210,900			210,900			1	0.00 6,818.40 3,409.20	
12	36 5	60X125 1SF 0840 .1722 AC	2	CLARK JON SCOTT 506 MAPLE ST LAKEHURST NJ 506 MAPLE ST	660 08733 R-2 / 7	65,000 75,100 140,100			140,100			1	0.00 4,529.43 2,264.72	
13	36 6	60X125 1SF 1260 .1722 AC	2	APPLEGATE, DONNA L 504 MAPLE STREET LAKEHURST NJ 504 MAPLE ST	660 09733 R-2 / 7	65,000 101,600 166,600			166,600			1	0.00 5,386.18 2,693.09	
14	36 7	60X125 1SF 0840 .1722 AC	2	BAILE RAJITHA 99 PRODELIN WAY MILLSTONE TOWNSHIP NJ 502 MAPLE ST	08535 R-2 / 7	65,000 78,400 143,400			143,400			1	0.00 4,636.12 2,318.06	
Page Totals						1,221,800 1,472,800	0		2,694,600				Block: 36 Lot: 7	

1	2	3		4			5	6	7	8	9	10	11
Line	Block No Lot No. Qualification Account #	Land Dimensions Building Description Additional Lots Acreage	Prop Class	Owner's Name Address City State Property Location	Billing Code Zip Code Zoning/Tax Map Pg	Value	Exemptions Code Amount	Net Taxable Value	Deductions Code No Owners	Special Tax Codes	Num Units	Deduction Amt 2021 Tax 2022 1st	
						Land Improvemnt Total							
1	36 8 7320757-	120X83 1SF 0840 .2287 AC	2	STANCIL WILLIAM & LOLA R 500 MAPLE ST LAKEHURST NJ 500 MAPLE ST	08733 R-2 / 7	71,200 81,100 152,300		152,300			1	0.00 4,923.86 2,461.93	
2	36 9	83X120 1SF 0840 .2287 AC	2	SANTOS, OGILBE 400 ROSE ST LAKEHURST NJ 400 ROSE ST	08733 R-2 / 7	71,200 92,600 163,800		163,800			1	0.00 5,295.65 2,647.83	
3	36 10	120X83 1SF 0840 .2287 AC	2	BUENANO-SUAREZ, DAVID A & LUISA 501 OAK ST LAKEHURST NJ 501 OAK ST	597 08733 R-2 / 7	67,600 83,200 150,800		150,800			1	0.00 4,875.36 2,437.68	
4	36 11	60X125 1SF1G 0840 .1722 AC	2	MCDUGALD RYAN K & CASTORAL W R 503 OAK ST LAKEHURST NJ 503 OAK ST	154 08733 R-2 / 7	61,800 79,900 141,700		141,700			1	0.00 4,581.16 2,290.58	
5	36 12	60X125 1SF 2452 .1722 AC	2	DEVER, MATTHEW D 505 OAK STREET LAKEHURST NJ 505 OAK ST	08733 R-2 / 7	61,800 190,300 252,100		252,100			1	0.00 8,150.39 4,075.20	
6	36 13	60X125 1SF 0840 .1722 AC	2	HEINTZ, KEVIN & DIANE R 507 OAK ST LAKEHURST NJ 507 OAK ST	08733 R-2 / 7	61,800 86,200 148,000		148,000			1	0.00 4,784.84 2,392.42	
7	36 14	60X125 1SF 0840 .1722 AC	2	ROACH KENNETH O III & STACY 509 OAK ST LAKEHURST NJ 509 OAK ST	660 08733 R-2 / 7	61,800 80,700 142,500		142,500			1	0.00 4,607.03 2,303.52	
8	36 15	60X125 1SF 0840 .1722 AC	2	FORLENZA WILLIAM A 511 OAK ST LAKEHURST NJ 511 OAK ST	660 08733 R-2 / 7	58,500 84,800 143,300		143,300			1	0.00 4,632.89 2,316.45	
9	36 16	60X125 1SF 0840 .1722 AC	2	RUTH TIMOTHY M & SHERRY A 513 OAK ST LAKEHURST NJ 513 OAK ST	672 08733 R-2 / 7	61,800 83,800 145,600		145,600			1	0.00 4,707.25 2,353.63	
10	36 17	83X120 1SF 1274 .2287 AC	2	MILANA, KIM & GLENN 516 POPLAR STREET LAKEHURST NJ 401 LILAC ST	08733 R-2 / 7	67,600 96,300 163,900		163,900			1	0.00 5,298.89 2,649.45	
11	36 18	83X120 1SF 1344 .2287 AC	2	KASYAN DONNA 403 LILAC ST LAKEHURST NJ 403 LILAC ST	08733 R-2 / 7	71,200 110,500 181,700		181,700			1	0.00 5,874.36 2,937.18	
12	37 1	120X83 1SF/POOL 0840 .2287 AC	2	MILANA, KIM & GLENN 516 POPLAR STREET LAKEHURST NJ 516 POPLAR ST	08733 R-2 / 8	71,200 83,300 154,500		154,500			1	0.00 4,994.99 2,497.50	
13	37 2	60X125 1SF 1124 .1722 AC	2	FORD MARTIN E & PATRICIA 514 POPLAR ST LAKEHURST NJ 514 POPLAR ST	154 08733 R-2 / 8	65,000 95,100 160,100		160,100			1	0.00 5,176.03 2,588.02	
14	37 3	60X125 1SF 1988 .1722 AC	2	GARVEY CHRISTOPHER & JACKSON TINA 512 POPLAR ST LAKEHURST NJ 512 POPLAR ST	154 08733 R-2 / 8	65,000 132,900 197,900		197,900			1	0.00 6,398.11 3,199.06	
Page Totals						917,500 1,380,700	0	2,298,200				Block: 37 Lot: 3	

1	2	3		4			5	6	7	8	9	10	11
Line	Block No Lot No. Qualification Account #	Land Dimensions Building Description Additional Lots Acreage	Prop Class	Owner's Name Address City State Property Location	Billing Code Zip Code Zoning/Tax Map Pg	Value	Exemptions Code Amount	Net Taxable Value	Deductions Code No Owners	Special Tax Codes	Num Units	Deduction Amt	
						Land Improvemnt Total						2021 Tax 2022 1st	
1	37 4	60X125 1SF 0840 .1722 AC	2	PHILLIPS SHERRY LEE 510 POPLAR ST LAKEHURST NJ 510 POPLAR ST	08733 R-2 / 8	65,000 80,300 145,300		145,300			1	0.00 4,697.55 2,348.78	
2	37 5	60X125 1SF 0840 .1722 AC	2	FITZGERALD MITSU 508 POPLAR ST LAKEHURST NJ 508 POPLAR ST	08733 R-2 / 8	65,000 75,800 140,800		140,800	W1 1		1	250.00 4,302.06 2,151.03	
3	37 6	60X125 1SF 0840 .1722 AC	2	BECKER, ROBERT J & SUSAN R 2389 HOLLY HILL ROAD MANCHESTER NJ 506 POPLAR ST	08759 R-2 / 8	65,000 92,000 157,000		157,000			1	0.00 5,075.81 2,537.91	
4	37 7	60X125 1SF 0840 .1722 AC	2	CUMMINGS BARBARA 504 POPLAR ST LAKEHURST NJ 504 POPLAR ST	08733 R-2 / 8	65,000 82,100 147,100		147,100	W1 1		1	250.00 4,505.74 2,252.87	
5	37 8	125X120 1SF/1G 0890 .3444 AC	2	MACHOS, PETER J & MARGARET E 500 ROSE ST LAKEHURST NJ 500 ROSE ST	660 08733 R-2 / 8	83,000 65,500 148,500		148,500			1	0.00 4,801.01 2,400.51	
6	37 9.01	75X125 1SF 0956 .2152 AC	2	DIAZ, JOSE M M & NUNEZ, NORMA Y R 507 MAPLE STREET LAKEHURST NJ 507 MAPLE ST	08733 R-2 / 8	69,500 98,000 167,500		167,500			1	0.00 5,415.27 2,707.64	
7	37 9.02	75X125 1SF 1288 .2152 AC	2	PHILLIPS CHARLES & ANN 505 MAPLE ST LAKEHURST NJ 505 MAPLE ST	08733 R-2 / 8	69,500 128,700 198,200		198,200	V1 2		1	250.00 6,157.81 3,078.91	
8	37 9.03	75X125 1SF 1922 .2152 AC	2	SPEAR, JONATHAN 503 MAPLE ST LAKEHURST NJ 503 MAPLE ST	660 08733 R-2 / 8	69,500 129,000 198,500		198,500			1	0.00 6,417.51 3,208.76	
9	37 9.04	75X125 1SF/1G 1566 .2152 AC	2	BARKER, JAMIE & MINNIE 501 MAPLE STREET LAKEHURST NJ 501 MAPLE ST	08733 R-2 / 8	69,500 106,800 176,300		176,300			1	0.00 5,699.78 2,849.89	
10	37 10	60X125 1SF 0840 .1722 AC	2	MCCOY EVELYN L 11 FIRST ST LAKEHURST NJ 511 MAPLE ST	08733 R-2 / 8	65,000 85,200 150,200		150,200			1	0.00 4,855.97 2,427.99	
11	37 11	60X125 1SF 0840 .1722 AC	2	DONAHOE, CAROL 513 MAPLE STREET LAKEHURST NJ 513 MAPLE ST	08733 R-2 / 8	65,000 90,400 155,400		155,400			1	0.00 5,024.08 2,512.04	
12	37 12	60X125 1SF 1470 .1722 AC	2	JOHNSON DAVID B & DEBRA S 515 MAPLE ST LAKEHURST NJ 515 MAPLE ST	08733 R-2 / 8	65,000 117,600 182,600		182,600			1	0.00 5,903.46 2,951.73	
13	37 13	120X83 1SF 0840 .2287 AC	2	LAYNE, WILLIAM STEVEN SR 517 MAPLE STREET LAKEHURST NJ 517 MAPLE ST	08733 R-2 / 8	71,200 94,500 165,700		165,700			1	0.00 5,357.08 2,678.54	
14	37 14	120X83 1SF 1609 .2287 AC	2	BURTON DAVID W & JULIA 501 LILAC ST LAKEHURST NJ 501 LILAC ST	660 08733 R-2 / 8	71,200 143,000 214,200		214,200			1	0.00 6,925.09 3,462.55	
Page Totals				V1 250	W2 500	958,400 1,388,900	0	2,347,300				Block: 37 Lot: 14	

1	2	3		4		5	6	7	8	9	10	11
Line	Block No Lot No. Qualification Account #	Land Dimensions Building Description Additional Lots Acreage	Prop Class	Owner's Name Address City State Property Location	Billing Code Zip Code Zoning/Tax Map Pg	Value	Exemptions Code Amount	Net Taxable Value	Deductions Code No Owners	Special Tax Codes	Num Units	Deduction Amt 2021 Tax 2022 1st
						Land Improvemnt Total						
1	38 1	60X125 1SCB 0978 .1722 AC	2	POLLAK RAYMOND & DEBRA 518 WILLOW ST LAKEHURST NJ 518 WILLOW ST	660 08733 R-2 / 8	65,000 81,500 146,500		146,500			1	0.00 4,736.35 2,368.18
2	38 2	60X125 1SCB 0720 .1722 AC	2	MARQUEZ-QUINTERO, NICOLAS 516 WILLOW STREET LAKEHURST NJ 516 WILLOW ST	08733 R-2 / 8	65,000 101,800 166,800		166,800			1	0.00 5,392.64 2,696.32
3	38 3	60X125 1SCB 0780 .1722 AC	2	SCK HOLDINGS LLC 740 WEST KENNEDY BLVD LAKEWOOD NJ 514 WILLOW ST	08701 R-2 / 8	65,000 66,900 131,900		131,900			1	0.00 4,264.33 2,132.17
4	38 4	60X125 1SCB 0720 .1722 AC	2	SKINNER, BRYCE 512 WILLOW STREET LAKEHURST NJ 512 WILLOW ST	08733 R-2 / 8	65,000 82,600 147,600		147,600			1	0.00 4,771.91 2,385.96
5	38 5	60X125 1SCB 0720 .1722 AC	2	ESPOSITO, EDWARD JR 510 WILLOW STREET LAKEHURST NJ 510 WILLOW ST	08733 R-2 / 8	65,000 87,100 152,100		152,100			1	0.00 4,917.39 2,458.70
6	38 6	60X125 2SCB 1486 .1722 AC	2	CARMAN SEAN M & DEBRA ANN 508 WILLOW ST LAKEHURST NJ 508 WILLOW ST	1549 08733 R-2 / 8	65,000 118,900 183,900		183,900			1	0.00 5,945.49 2,972.75
7	38 7	60X125 1SCB 1016 .1722 AC	2	PAGE, AMY 506 WILLOW STREET LAKEHURST NJ 506 WILLOW ST	08733 R-2 / 8	65,000 79,100 144,100		144,100			1	0.00 4,658.75 2,329.38
8	38 8	60X125 1SCB 0720 .1722 AC	2	MIDILI MICHAEL 21 DA VINCI WAY MAYS LANDING NJ 504 WILLOW ST	597 08330-4942 R-2 / 8	65,000 70,000 135,000		135,000			1	0.00 4,364.55 2,182.28
9	38 9	60X125 1SCB 1548 .1722 AC	2	VDOVENKO ALEXANDR 306 POPLAR ST LAKEHURST NJ 502 WILLOW ST	1175 08733 R-2 / 8	65,000 103,900 168,900		168,900			1	0.00 5,460.54 2,730.27
10	38 10	60X125 1SCB 0720 .1722 AC	2	HEINRICHS DOUGLAS G 500 WILLOW ST LAKEHURST NJ 500 WILLOW ST	660 08733 R-2 / 8	65,000 67,200 132,200		132,200			1	0.00 4,274.03 2,137.02
11	38 11	100X125 1SCB1G 1104 .2870 AC	2	GANT BARBARA ANN 501 POPLAR ST LAKEHURST NJ 501 POPLAR ST	660 08733 R-2 / 8	77,000 89,500 166,500		166,500			1	0.00 5,382.95 2,691.48
12	38 12	80X125 1SCB 0720 .2296 AC	2	SULLIVAN, JESSICA & BELASCO, W 503 POPLAR STREET LAKEHURST NJ 503 POPLAR ST	08733 R-2 / 8	71,000 68,300 139,300		139,300			1	0.00 4,503.57 2,251.79
13	38 13	60X125 1SCB 0720 .1722 AC	2	MCPARTLIN DENNIS & LINDA 30 TUSCANY CIRCLE MANCHESTER, NJ 505 POPLAR ST	08759-6184 R-2 / 8	65,000 65,700 130,700		130,700			1	0.00 4,225.53 2,112.77
14	38 14	60X125 1SCB 0720 .1722 AC	2	CHILDERS, GREGORY C 507 POPLAR STREET LAKEHURST NJ 507 POPLAR ST	08733 R-2 / 8	65,000 66,300 131,300		131,300			1	0.00 4,244.93 2,122.47
Page Totals						928,000 1,148,800	0	2,076,800				Block: 38 Lot: 14

1	2	3		4			5	6	7	8	9	10	11
Line	Block No Lot No. Qualification Account #	Land Dimensions Building Description Additional Lots Acreage	Prop Class	Owner's Name Address City State Property Location	Billing Code Zip Code Zoning/Tax Map Pg	Value	Exemptions Code Amount	Net Taxable Value	Deductions Code No Owners	Special Tax Codes	Num Units	Deduction Amt	
						Land Improvemnt Total						2021 Tax 2022 1st	
1	38 15	60X125 1SCB 0720 .1722 AC	2	SANSEVERO, BRIANNA 509 POPLAR STREET LAKEHURST NJ 509 POPLAR ST	08733 R-2 / 8	65,000 79,800 144,800		144,800			1	0.00 4,681.38 2,340.69	
2	38 16	60X125 1SCB&1G 0720 .1722 AC	2	BUSCH INGRID 511 POPLAR ST LAKEHURST NJ 511 POPLAR ST	08733 R-2 / 8	65,000 82,200 147,200		147,200			1	0.00 4,758.98 2,379.49	
3	38 17	60X125 1SCB 0720 .1722 AC	2	ROVEGNO, JAMES DONALD III 513 POPLAR STREET LAKEHURST NJ 513 POPLAR ST	08733 R-2 / 8	65,000 88,700 153,700		153,700			1	0.00 4,969.12 2,484.56	
4	38 18	60X125 1SCB&1G 1140 .1722 AC	2	KISS MELISSA A 515 POPLAR ST LAKEHURST NJ 515 POPLAR ST	660 08733 R-2 / 8	65,000 91,800 156,800		156,800			1	0.00 5,069.34 2,534.67	
5	38 19	60X125 1SCB 0720 .1722 AC	2	ROBBINS, ERIC & DESILVA, ANNETTE 517 POPLAR ST LAKEHURST NJ 517 POPLAR ST	08733 R-2 / 8	65,000 74,600 139,600		139,600			1	0.00 4,513.27 2,256.64	
6	39 1	60X125 1SCB 0912 .1722 AC	2	LAMANNA COLLEEN 518 CHESTNUT ST LAKEHURST NJ 518 CHESTNUT ST	08733 R-2 / 8	65,000 85,100 150,100		150,100			1	0.00 4,852.73 2,426.37	
7	39 2	60X125 1SCB 0912 .1722 AC	2	YOUMANS DOUGLAS 516 CHESTNUT ST LAKEHURST NJ 516 CHESTNUT ST	08733 R-2 / 8	65,000 82,600 147,600		147,600	D1 2		1	250.00 4,521.91 2,260.96	
8	39 3	60X125 1SCB 0912 .1722 AC	2	RIGGS RICKY T & MICHELE 514 CHESTNUT ST LAKEHURST NJ 514 CHESTNUT ST	08733 R-2 / 8	65,000 71,900 136,900		136,900			1	0.00 4,425.98 2,212.99	
9	39 4	60X125 1SCB/1G 1244 .1722 AC	2	KOCZYNSKI ANTOINETTE 512 CHESTNUT ST LAKEHURST NJ 512 CHESTNUT ST	08733 R-2 / 8	65,000 91,300 156,300		156,300			1	0.00 5,053.18 2,526.59	
10	39 5	60X125 1SCB/POOL 1328 .1722 AC	2	OBREITER, JANET 510 CHESTNUT ST LAKEHURST NJ 510 CHESTNUT ST	154 08733 R-2 / 8	65,000 117,300 182,300		182,300			1	0.00 5,893.76 2,946.88	
11	39 6	60X125 1SCB 0912 .1722 AC	2	VAN PELT, KENNETH 508 CHESTNUT ST LAKEHURST NJ 508 CHESTNUT ST	08733 R-2 / 8	65,000 84,400 149,400		149,400			1	0.00 4,830.10 2,415.05	
12	39 7	60X125 1SCB 0912 .1722 AC	2	SWARTZ, JILLIAN 506 CHESTNUT STREET LAKEHURST NJ 506 CHESTNUT ST	08733 R-2 / 8	65,000 81,800 146,800		146,800			1	0.00 4,746.04 2,373.02	
13	39 8	60X125 2SF 2016 .1722 AC	2	JAMES, IAIN & RENEE 504 CHESTNUT ST LAKEHURST NJ 504 CHESTNUT ST	08733 R-2 / 8	65,000 175,800 240,800		240,800			1	0.00 7,785.07 3,892.54	
14	39 9	60X125 1SCB 0912 .1722 AC	2	HENDERSON, RAHMA 28B MALLARD ST MANCHESTER NJ 502 CHESTNUT ST	08759 R-2 / 8	65,000 76,900 141,900		141,900			1	0.00 4,587.63 2,293.82	
Page Totals		D1 250				910,000 1,284,200	0	2,194,200				Block: 39 Lot: 9	

1	2	3		4			5	6	7	8	9	10	11
Line	Block No Lot No. Qualification Account #	Land Dimensions Building Description Additional Lots Acreage	Prop Class	Owner's Name Address City State Property Location	Billing Code Zip Code Zoning/Tax Map Pg	Value	Exemptions Code Amount	Net Taxable Value	Deductions Code No Owners	Special Tax Codes	Num Units	Deduction Amt	
						Land Improvemnt Total						2021 Tax 2022 1st	
1	39 10	60X125 1SCB 0912 .1722 AC	2	PHARMES, MICHAEL 500 CHESTNUT STREET LAKEHURST NJ 500 CHESTNUT ST	08733 R-2 / 8	65,000 75,000 140,000		140,000			1	0.00 4,526.20 2,263.10	
2	39 11	60X125 1.5SCB/2G 1546 .1722 AC	2	STUEBER, JOSEPH J JR 501 WILLOW ST LAKEHURST NJ 501 WILLOW ST	674 08733 R-2 / 8	65,000 122,600 187,600		187,600			1	0.00 6,065.11 3,032.56	
3	39 12	60X125 1SCB 0720 .1722 AC	2	DEMAIO, JAMES 503 WILLOW ST LAKEHURST NJ 503 WILLOW ST	660 08733 R-2 / 8	65,000 70,800 135,800		135,800			1	0.00 4,299.89 2,149.95	
4	39 13	60X125 1SCB 0720 .1722 AC	2	BERTUCCI KIM M 505 WILLOW ST LAKEHURST NJ 505 WILLOW ST	08733 R-2 / 8	65,000 72,300 137,300		137,300			1	0.00 4,438.91 2,219.46	
5	39 14	60X125 1SCB 0720 .1722 AC	2	BELLAMY, CLAYTON 507 WILLOW ST LAKEHURST NJ 507 WILLOW ST	597 08733 R-2 / 8	65,000 67,300 132,300		132,300			1	0.00 4,277.26 2,138.63	
6	39 15	60X125 1SCB 0720 .1722 AC	2	GUYER GEORGE H III & MARTHA A 509 WILLOW ST LAKEHURST NJ 509 WILLOW ST	08733 R-2 / 8	65,000 62,900 127,900		127,900			1	0.00 4,135.01 2,067.51	
7	39 16	60X125 1SCB 0720 .1722 AC	2	CARUSO, RICK & TIFFANY 511 WILLOW ST LAKEHURST NJ 511 WILLOW ST	672 08733 R-2 / 8	65,000 71,400 136,400		136,400			1	0.00 4,409.81 2,204.91	
8	39 17	60X125 1SCB 0720 .1722 AC	2	MAUCERI JOSEPH J 513 WILLOW ST LAKEHURST NJ 513 WILLOW ST	660 08733 R-2 / 8	65,000 77,600 142,600		142,600			1	0.00 4,610.26 2,305.13	
9	39 18	60X125 1SCB 0720 .1722 AC	2	CAMPBELL MARIA L & JAMES P 308 SUBURBAN DR TOMS RIVER NJ 515 WILLOW ST	08753 R-2 / 8	65,000 64,000 129,000		129,000			1	0.00 4,170.57 2,085.29	
10	39 19	60X125 1SCB 1056 .1722 AC	2	LOWE, GARY & AMY 517 WILLOW ST LAKEHURST NJ 517 WILLOW ST	674 08733 R-2 / 8	65,000 111,300 176,300		176,300	V1 2		1	250.00 5,449.78 2,724.89	
11	39 20	60X125 1SCB 0720 .1722 AC	2	ROBINSON ROBERT & CARINA 519 WILLOW ST LAKEHURST NJ 519 WILLOW ST	660 08733 R-2 / 8	65,000 78,600 143,600		143,600			1	0.00 4,642.59 2,321.30	
12	40 1	60X125 1SCB 1135 .1722 AC	2	VIOHL, HOPE M 410 CHESTNUT STREET LAKEHURST NJ 410 CHESTNUT ST	08733 R-2 / 8	65,000 94,700 159,700		159,700			1	0.00 5,163.10 2,581.55	
13	40 2	60X125 1SF&1SCB 1412 .1722 AC	2	CEKANASKAS ALVYDAS & ALDONA 408 CHESNUT STREET LAKEHURST NJ 408 CHESTNUT ST	597 08733 R-2 / 8	65,000 118,700 183,700		183,700			1	0.00 5,939.02 2,969.51	
14	40 3	60X125 1SCB 1183 .1722 AC	2	NESS PROPERTIES LLC 299 FOREST AVE PARAMUS NJ 406 CHESTNUT ST	154 07652 R-2 / 8	65,000 100,200 165,200		165,200			1	0.00 5,340.92 2,670.46	
Page Totals				V1 250		910,000 1,187,400	0	2,097,400				Block: 40 Lot: 3	

1	2	3		4			5	6	7	8	9	10	11
Line	Block No Lot No. Qualification Account #	Land Dimensions Building Description Additional Lots Acreage	Prop Class	Owner's Name Address City State Property Location	Billing Code Zip Code Zoning/Tax Map Pg	Value	Exemptions Code Amount	Net Taxable Value	Deductions Code No Owners	Special Tax Codes	Num Units	Deduction Amt 2021 Tax 2022 1st	
						Land Improvemnt Total							
1	40 4	117X110XIRR 1SCB 1108 .0000 AC	15F	COVERT, CHRISTOPHER ELY 404 MANAPAUQUA AVENUE LAKEHURST NJ 404 MANAPAUQUA AVE	08733 R-2 / 8	71,200 105,200 176,400		*Exempt*			1	0.00 0.00 0.00	
2	40 5	75X100 1SCB 0912 .1722 AC	2	VAUGHN, KAYLA J & WALTERS, J P JR 402 MANAPAUQUA AVE LAKEHURST NJ 402 MANAPAUQUA AVE	08733 R-2 / 8	66,100 70,900 137,000		137,000			1	0.00 4,429.21 2,214.61	
3	40 6	75X100 1SCB 1267 .1722 AC	2	WICKHAM, DAVID J 400 MANAPAUQUA AVENUE LAKEHURST NJ 400 MANAPAUQUA AVE	08733 R-2 / 8	66,100 92,800 158,900		158,900			1	0.00 5,137.24 2,568.62	
4	40 7	0.21AC 1SCB 1104 .2100 AC	2	REGEP RAYMOND & LORRAINE 401 WILLOW ST LAKEHURST NJ 401 WILLOW ST	154 08733 R-2 / 8	70,100 90,100 160,200		160,200			1	0.00 5,179.27 2,589.64	
5	40 8	0.27AC 1SCB 0720 .2700 AC	2	DELUCA, KATHLEEN 403 WILLOW ST LAKEHURST NJ 403 WILLOW ST	08733 R-2 / 8	79,700 58,600 138,300		138,300			1	0.00 4,471.24 2,235.62	
6	40 9	60X125 1SCB 0720 .1722 AC	2	DOUGLASS, ARTHUR & AMANDA 405 WILLOW ST LAKEHURST NJ 405 WILLOW ST	597 08733 R-2 / 8	65,000 63,400 128,400		128,400			1	0.00 4,151.17 2,075.59	
7	40 10	60X125 1SCB 0720 .1722 AC	2	MUSCIO, CARA M 407 WILLOW ST LAKEHURST NJ 407 WILLOW ST	660 08733 R-2 / 8	65,000 77,600 142,600		142,600			1	0.00 4,610.26 2,305.13	
8	40 11	60X125 1.5SCB 1428 .1722 AC	2	SUMNER DAVID A & JENNIE J 409 WILLOW ST LAKEHURST NJ 409 WILLOW ST	660 08733 R-2 / 8	65,000 134,700 199,700		199,700			1	0.00 6,456.30 3,228.15	
9	41 1	60X125 1SCB 1170 .1722 AC	2	GASCAS PROPERTIES LLC 1561 FOREST TRAIL CIRCLE TOMS RIVER NJ 418 WILLOW ST	08753 R-2 / 8	65,000 98,200 163,200		163,200			1	0.00 5,276.26 2,638.13	
10	41 2	60X125 1SCB 0720 .1722 AC	2	PLOUMITSAKOS JOANIS G & TRICIA M 416 WILLOW ST LAKEHURST NJ 416 WILLOW ST	660 08733 R-2 / 8	65,000 73,600 138,600		138,600			1	0.00 4,480.94 2,240.47	
11	41 3 7320500-	60X125 1SCB 1080 .1722 AC	2	PETERPAUL, NICOLE 414 WILLOW STREET LAKEHURST NJ 414 WILLOW ST	08733 R-2 / 8	65,000 82,600 147,600		147,600			1	0.00 4,771.91 2,385.96	
12	41 4	60X125 1SCB 1080 .1722 AC	2	ROSETTI LISA A 412 WILLOW ST LAKEHURST NJ 412 WILLOW ST	154 08733 R-2 / 8	65,000 92,700 157,700		157,700			1	0.00 5,098.44 2,549.22	
13	41 5	60X125 1SCB 0720 .1722 AC	2	SHARPE MARY 312 CEDAR ST LAKEHURST NJ 410 WILLOW ST	08733 R-2 / 8	65,000 65,500 130,500		130,500			1	0.00 4,219.07 2,109.54	
14	41 6	60X125 1SCB 0720 .1722 AC	2	MALSBURY, KELLY L 408 WILLOW ST LAKEHURST NJ 408 WILLOW ST	08733 R-2 / 8	65,000 63,500 128,500		128,500			1	0.00 4,154.41 2,077.21	
Page Totals						867,000 1,064,200	0	1,931,200				Block: 41 Lot: 6	

1	2	3		4		5	6	7	8	9	10	11
Line	Block No Lot No. Qualification Account #	Land Dimensions Building Description Additional Lots Acreage	Prop Class	Owner's Name Address City State Property Location	Billing Code Zip Code Zoning/Tax Map Pg	<u>Value</u>	Exemptions Code Amount	Net Taxable Value	Deductions Code No Owners	Special Tax Codes	Num Units	Deduction Amt 2021 Tax 2022 1st
						Land Improvemnt Total						
1	41 7	60X125 1SF 0720 .1722 AC	2	RUSO ALBERT 406 WILLOW ST LAKEHURST NJ 406 WILLOW ST	660 08733 R-2 / 8	65,000 68,700 133,700		133,700			1	0.00 4,322.52 2,161.26
2	41 8	60X125 1SCB 0720 .1722 AC	2	LITTLE, JUDITH A 404 WILLOW STREET LAKEHURST NJ 404 WILLOW ST	08733 R-2 / 8	65,000 63,400 128,400		128,400			1	0.00 4,151.17 2,075.59
3	41 9	60X125 1SCB 0746 .1722 AC	2	DIMECH JOHN D 1861 NEW BRUNSWICK AVE WHITING, NJ 402 WILLOW ST	08759 R-2 / 8	65,000 80,200 145,200		145,200			1	0.00 4,694.32 2,347.16
4	41 10	60X125 1SCB 1080 .1722 AC	2	TOMASULA, SHANNON L 327 BECKER ST HIGHLAND PARK NJ 400 WILLOW ST	672 08904-2522 R-2 / 8	65,000 107,400 172,400		172,400			1	0.00 5,573.69 2,786.85
5	41 11	62X125 1SCB 0720 .1779 AC	2	ZUNIGA, MIGUEL O FLORES 401 POPLAR ST LAKEHURST NJ 401 POPLAR ST	08733 R-2 / 8	65,900 72,400 138,300		138,300			1	0.00 4,471.24 2,235.62
6	41 12	62X125 1SCB&F 1242 .1779 AC	2	MCPARTLIN, PATRICK 17 LAKE SHORE DR LAKEHURST NJ 403 POPLAR ST	08733 R-2 / 8	65,900 89,300 155,200		155,200			1	0.00 5,017.62 2,508.81
7	41 13	62X125 1SCB 1236 .1779 AC	2	VALINOTI MICHAEL JR & YUELLING L 405 POPLAR ST LAKEHURST NJ 405 POPLAR ST	1516 08733 R-2 / 8	65,900 93,800 159,700		159,700			1	0.00 5,163.10 2,581.55
8	41 14	62X125 1SCB 0720 .1779 AC	2	CLEVELAND HELEN 407 POPLAR ST LAKEHURST NJ 407 POPLAR ST	08733 R-2 / 8	65,900 76,400 142,300		142,300			1	0.00 4,600.56 2,300.28
9	41 15	62X125 1SCB 0720 .1779 AC	2	MCKENNA, BRANDI M & RENEE S 409 POPLAR STREET LAKEHURST NJ 409 POPLAR ST	08733 R-2 / 8	65,900 68,100 134,000		134,000			1	0.00 4,332.22 2,166.11
10	41 16	62X125 1SCB 1368 .1779 AC	2	RIIS SUSAN PO BOX 379 LAKEHURST NJ 411 POPLAR ST	08733 R-2 / 8	65,900 91,200 157,100		157,100	V1 2		1	250.00 4,829.04 2,414.52
11	41 17	62X125 1SCB 0720 .1779 AC	2	GUBITZ, YOSSI 33 HOLLY ST LAKEWOOD NJ 413 POPLAR ST	08701 R-2 / 8	65,900 87,500 153,400		153,400			1	0.00 4,959.42 2,479.71
12	41 18	102X125 1SCB/1G 1022 .2927 AC	2	EARLEY AMANDA 415 POPLAR ST LAKEHURST NJ 415 POPLAR ST	660 08733 R-2 / 8	77,900 92,800 170,700		170,700			1	0.00 5,518.73 2,759.37
13	41 19	60X125 2270 .1722 AC	2	UMBRASAITTE JUDITA 417 POPLAR ST LAKEHURST NJ 417 POPLAR ST	660 08733 R-2 / 8	65,000 179,300 244,300		244,300			1	0.00 7,898.22 3,949.11
14	42 1	83X120 1SF 1298 .2287 AC	2	WILLIAMS, ROBERT & JEANNIE 414 POPLAR ST LAKEHURST NJ 414 POPLAR ST	08733 R-2 / 8	71,200 105,800 177,000		177,000			1	0.00 5,722.41 2,861.21
Page Totals				V1 250		935,400 1,276,300	0	2,211,700				Block: 42 Lot: 1

1	2	3	4	5	6	7	8	9	10	11		
Line	Block No Lot No. Qualification Account #	Land Dimensions Building Description Additional Lots Acreage	Prop Class	Owner's Name Address City State Property Location	Billing Code Zip Code Zoning/Tax Map Pg	Value	Exemptions Code Amount	Net Taxable Value	Deductions Code No Owners	Special Tax Codes	Num Units	Deduction Amt 2021 Tax 2022 1st
						Land Improvemnt Total						
1	42 2	60X125 1SF 1236 .1722 AC	2	VANPELT DOUGLAS W & JOYCE J 412 POPLAR ST LAKEHURST NJ 412 POPLAR ST	660 08733 R-2 / 8	65,000 90,800 155,800		155,800			1	0.00 5,037.01 2,518.51
2	42 3	60X125 1SF 0890 .1722 AC	2	NERAL, ALLEN R 410 POPLAR ST LAKEHURST NJ 410 POPLAR ST	08733 R-2 / 8	65,000 60,500 125,500		125,500			1	0.00 4,057.42 2,028.71
3	42 4	60X125 1SF 0900 .1722 AC	2	IMES LAVINIA L 408 POPLAR ST LAKEHURST NJ 408 POPLAR ST	674 08733 R-2 / 8	65,000 67,700 132,700		132,700			1	0.00 4,290.19 2,145.10
4	42 5	60X125 1SF 0890 .1722 AC	2	ALEM, LUCIA P 406 POPLAR STREET LAKEHURST NJ 406 POPLAR ST	08733 R-2 / 8	65,000 55,800 120,800		120,800			1	0.00 3,905.46 1,952.73
5	42 6	60X125 1SF 0890 .1722 AC	2	ANDERSON RUSSELL 404 POPLAR ST LAKEHURST NJ 404 POPLAR ST	08733 R-2 / 8	65,000 56,700 121,700		121,700	D1 2		1	250.00 3,684.56 1,842.28
6	42 7	60X125 1SF1G 1050 .1722 AC	15F	CAPOZZI, DAVID J & ERMA C 402 POPLAR ST LAKEHURST NJ 402 POPLAR ST	08733 R-2 / 8	65,000 81,200 146,200		*Exempt*			1	0.00 0.00 0.00
7	42 8	83X120 1SF 0890 .2287 AC	2	DREAM BIG HOMES LLC 1918 OAK DALE RD TOMS RIVER NJ 400 POPLAR ST	08753 R-2 / 8	71,200 63,800 135,000		135,000			1	0.00 4,364.55 2,182.28
8	42 9	83X120 1SF 0890 .2287 AC	2	HARTNETT MARK & CHRISTINE 500 LAKE ST LAKEHURST NJ 500 LAKE ST	154 08733 R-2 / 8	71,200 66,200 137,400		137,400			1	0.00 4,442.14 2,221.07
9	42 10	120X83 1SF1G 1272 .2287 AC	2	ELLINGHAM, KERRY 401 MAPLE STREET LAKEHURST NJ 401 MAPLE ST	08733 R-2 / 8	71,200 95,900 167,100		167,100			1	0.00 5,402.34 2,701.17
10	42 11 30 94617	60X125 1SF 0890 .1722 AC	2	SALAS, CARLOS M & MARANDA L 403 MAPLE STREET LAKEHURST NJ 403 MAPLE ST	08733 R-2 / 8	65,000 67,600 132,600		132,600			1	0.00 4,286.96 2,143.48
11	42 12	60X125 1SF 0890 .1722 AC	2	CASTORAL, FLORENCE & F D JR ETAL 405 MAPLE STREET LAKEHURST NJ 405 MAPLE ST	08733 R-2 / 8	65,000 56,600 121,600		121,600	S1 W1 2		1	500.00 3,431.33 1,715.67
12	42 13	60X125 1SF 2037 .1722 AC	2	ROBBINS, HARRY E JR & EILEEN 407 MAPLE ST LAKEHURST NJ 407 MAPLE ST	08733 R-2 / 8	65,000 124,500 189,500		189,500			1	0.00 6,126.54 3,063.27
13	42 14	60X125 1SF&1G 0890 .1722 AC	2	JACOBS, BRIAN K 409 MAPLE STREET LAKEHURST NJ 409 MAPLE ST	08733 R-2 / 8	65,000 68,000 133,000		133,000			1	0.00 4,299.89 2,149.95
14	42 15	60X125 1SF 0940 .1722 AC	2	114 JERSEY LLC 27 CUSHMAN STREET LAKEWOOD NJ 411 MAPLE ST	08701 R-2 / 8	65,000 81,200 146,200		146,200			1	0.00 4,726.65 2,363.33
Page Totals				S1 250	D1 250 W1 250	863,600 955,300	0	1,818,900				Block: 42 Lot: 15

1	2	3	4	5	6	7	8	9	10	11		
Line	Block No Lot No. Qualification Account #	Land Dimensions Building Description Additional Lots Acreage	Prop Class	Owner's Name Address City State Property Location	Billing Code Zip Code Zoning/Tax Map Pg	Value	Exemptions Code Amount	Net Taxable Value	Deductions Code No Owners	Special Tax Codes	Num Units	Deduction Amt 2021 Tax 2022 1st
						Land Improvemnt Total						
1	42 16	60X125 1SF 0890 .1722 AC	2	SMITH, KIRKLAND C 413 MAPLE ST LAKEHURST NJ 413 MAPLE ST	08733 R-2 / 8	65,000 68,800 133,800		133,800			1	0.00 4,325.75 2,162.88
2	42 17	120X83 1SF 1482 .2287 AC	2	MACFARLANE CRAIG W & SUZANNE 415 MAPLE ST LAKEHURST NJ 415 MAPLE ST	154 08733 R-2 / 8	71,200 108,700 179,900		179,900			1	0.00 5,816.17 2,908.09
3	42 18	83X120 1SF 1587 .2287 AC	2	SINTON MICHAEL J & DONA R 501 ROSE ST LAKEHURST NJ 501 ROSE ST	660 08733 R-2 / 8	71,200 105,300 176,500		176,500			1	0.00 5,706.25 2,853.13
4	43 1	83X120 1SF1G 1252 .2287 AC	2	WICKHAM, ANDREW & JESSICA 414 MAPLE STREET LAKEHURST NJ 414 MAPLE ST	08733 R-2 / 7	71,200 89,700 160,900		160,900			1	0.00 5,201.90 2,600.95
5	43 2	60X95 1SF1G 0890 .1309 AC	2	DAVIS JAMES W JR & CLAUDIA E 412 MAPLE ST LAKEHURST NJ 412 MAPLE ST	08733 R-2 / 7	61,400 72,400 133,800		133,800			1	0.00 4,325.75 2,162.88
6	43 3	60X95 1SF 0890 .1309 AC	2	MALONEY, DENNIS 410 MAPLE ST LAKEHURST NJ 410 MAPLE STREET	08733 R-2 / 7	61,400 66,600 128,000		128,000			1	0.00 4,138.24 2,069.12
7	43 4	60X95 1SF 0910 .1309 AC	2	SMITH LEROY JR & J SOUTHWORTH 408 MAPLE ST LAKEHURST NJ 408 MAPLE ST	154 08733 R-2 / 7	61,400 61,300 122,700		122,700			1	0.00 3,966.89 1,983.45
8	43 5	60X95 1SF 1511 .1309 AC	2	ELLIS MARVIN 2 SIENA DR JACKSON NJ 406 MAPLE ST	7017 08527 R-2 / 7	61,400 102,100 163,500		163,500			1	0.00 5,285.96 2,642.98
9	43 6	60X95 1SF1G 0890 .1309 AC	2	VERGE, JASON F & JENNIFER 480 PIRATE LANE MANAHAWKIN NJ 404 MAPLE ST	08050 R-2 / 7	61,400 70,000 131,400		131,400			1	0.00 4,248.16 2,124.08
10	43 7	60X95 1SF1G 0917 .1309 AC	2	PITTIUS, KIMBERLY 402 MAPLE STREET LAKEHURST NJ 402 MAPLE ST	08733 R-2 / 7	61,400 70,800 132,200		132,200			1	0.00 4,274.03 2,137.02
11	43 8	95X120 1SF 1358 LIFE EST-E & A CRUZ .2617 AC	2	CRUZ RESIDENCE TRUST 400 LAKE ST LAKEHURST NJ 402 LAKE ST	08733 R-2 / 7	74,700 88,500 163,200		163,200	V1 1		1	250.00 5,026.26 2,513.13
12	43 9	95X119 1SF 0840 .2595 AC	2	CRUZ RESIDENCE TRUST 400 LAKE STREET LAKEHURST NJ 400 LAKE ST	08733 R-2 / 7	71,000 76,100 147,100		147,100			1	0.00 4,755.74 2,377.87
13	43 10	0.95AC 1SF #13 WA 6306 .9500 AC	4A	MARAVELIAS GEORGE 1712 TALL OAKS LANE TOMS RIVER NJ 415 ROUTE 70	08757 R-2 / 7	285,000 313,200 598,200		598,200			1	0.00 19,339.81 9,669.91
14	43 11	0.21AC 1SF 0840 .2100 AC	2	HEITMAN, FREDERICK W & EDITH L 401 ROSE ST LAKEHURST NJ 401 ROSE ST	08733 R-2 / 7	65,600 74,900 140,500		140,500	W1 2		1	250.00 4,292.37 2,146.19
Page Totals				V1 250	W1 250	1,143,300 1,368,400	0	2,511,700				Block: 43 Lot: 11

1	2	3	4	5	6	7	8	9	10	11		
Line	Block No Lot No. Qualification Account #	Land Dimensions Building Description Additional Lots Acreage	Prop Class	Owner's Name Address City State Property Location	Billing Code Zip Code Zoning/Tax Map Pg	Value	Exemptions Code Amount	Net Taxable Value	Deductions Code No Owners	Special Tax Codes	Num Units	Deduction Amt 2021 Tax 2022 1st
						Land Improvemnt Total						
1	43 12	83X120 1SF 0840 .2287 AC	2	REYES, JUNIOR E & PANORA, LILIANA F 403 ROSE STREET LAKEHURST NJ 403 ROSE ST	08733 08733 R-2 / 7	67,600 83,100 150,700		150,700			1	0.00 4,872.13 2,436.07
2	44 1	0.24AC 1SCB #14 2162 RESTAURANT .2400 AC	4A	HWY 70 LLC 145 SOUTH ST FREEHOLD NJ 414 ROUTE 70	660 07728 B-2 / 7	126,700 135,200 261,900		261,900			1	0.00 8,467.23 4,233.62
3	44 2	0.73AC 2-1SF #15 1032 AUTO/ENTERPRISE .7300 AC	4A	AMBOY PROPERTY GROUP LLC 1000 N US HWY 1 UNIT E502 JUPITER FL 402 ROUTE 70	33477 B-2 / 7	219,000 69,200 288,200		288,200			1	0.00 9,317.51 4,658.76
4	44 3	0.29AC 1SF&1G 0964 .2900 AC	2	RUSSAKOW EDWARD E 205 MANAPAUQA AVE LAKEHURST NJ 308 LAKE ST	08733 08733 B-2 / 7	57,400 63,500 120,900		120,900			1	0.00 3,908.70 1,954.35
5	44 4	63X100 1SF 1296 .1446 AC	2	CARANDANG, RIZALDE C & OLIVA DELA R 306 LAKE ST LAKEHURST NJ 306 LAKE ST	08733 08733 B-2 / 7	57,700 120,000 177,700		177,700			1	0.00 5,745.04 2,872.52
6	44 5	125X100 1SF 1012 .2870 AC	2	EARLEY, MARY M 300 LAKE ST LAKEHURST NJ 300 LAKE ST	08733 08733 R-1 / 7	71,300 93,900 165,200		165,200	S1 1		1	250.00 5,340.92 2,670.46
7	44 6	125X125 1SF1G/POOL 1536 .3587 AC	2	BARKER DANNY J & SUSAN 409 CEDAR ST LAKEHURST NJ 409 CEDAR ST	08733 08733 R-1 / 7	77,500 125,500 203,000		203,000			1	0.00 6,562.99 3,281.50
8	44 6.01	75X125 .2152 AC	1	BARKER DANNY J & SUSAN 409 CEDAR ST LAKEHURST NJ CEDAR ST	08733 08733 R-1 / 7	78,900 0 78,900		78,900			1	0.00 2,550.84 1,275.42
9	44 7	100X125 1SF&1G 0910 .2870 AC	2	WILLIAMS MICHAEL & SANDRA 1200 SPOONBILL CT FORKED RIVER NJ 411 CEDAR ST	674 08731 R-1 / 7	71,300 79,500 150,800		150,800			1	0.00 4,875.36 2,437.68
10	44 8	100X125 1SF 0936 .2870 AC	2	O'HARE SHEILA 415 CEDAR ST LAKEHURST NJ 415 CEDAR ST	660 08733 R-1 / 7	71,300 85,800 157,100		157,100			1	0.00 5,079.04 2,539.52
11	44 9	100X125 1SF 0936 .2870 AC	2	NORLIN, SAMANTHA 417 CEDAR ST LAKEHURST NJ 417 CEDAR ST	08733 08733 R-1 / 7	67,700 89,000 156,700		156,700			1	0.00 5,066.11 2,533.06
12	45 1	75X150 1.5SF/1G 1185 .2583 AC	2	DREYER, SANDRA 207 ROSE STREET LAKEHURST NJ 207 ROSE ST	08733 08733 R-1 / 7	68,000 81,300 149,300		149,300			1	0.00 4,826.87 2,413.44
13	45 1.01	75X150 2SF 1920 .2583 AC	2	CONRAD, LESLIE & STEPHANIE 209 ROSE ST LAKEHURST NJ 209 ROSE ST	660 08733 R-1 / 7	64,600 154,100 218,700		218,700			1	0.00 7,070.57 3,535.29
14	45 2	100X150 1SF 0768 .3444 AC	2	MCPARTLIN, CAMERON 418 CEDAR STREET LAKEHURST NJ 418 CEDAR ST	08733 08733 R-1 / 7	74,900 78,100 153,000		153,000			1	0.00 4,946.49 2,473.25
Page Totals						S1 250	1,173,900 1,258,200	0	2,432,100			Block: 45 Lot: 2

1	2	3		4		5	6	7	8	9	10	11
Line	Block No Lot No. Qualification Account #	Land Dimensions Building Description Additional Lots Acreage	Prop Class	Owner's Name Address City State Property Location	Billing Code Zip Code Zoning/Tax Map Pg	Value	Exemptions Code Amount	Net Taxable Value	Deductions Code No Owners	Special Tax Codes	Num Units	Deduction Amt 2021 Tax 2022 1st
						Land Improvemnt Total						
1	45 3	50X150 1SF 0896 .1722 AC	2	HOWARTH, RUSSELL E JR & KIMBERLY M 412 CEDAR STREET LAKEHURST NJ 412 CEDAR ST	08733 R-1 / 7	57,000 82,900 139,900		139,900	V1 2		1	250.00 4,272.97 2,136.49
2	45 4	100X150 1SF 1334 .3444 AC	2	SKURAT JOHN A & SHARON 410 CEDAR ST LAKEHURST NJ 410 CEDAR ST	672 08733 R-1 / 7	74,900 130,200 205,100		205,100			1	0.00 6,630.88 3,315.44
3	45 4.01	100X150 1SF 1848 .3444 AC	2	BARANYAY JAMES & JANIE S 408 CEDAR ST LAKEHURST NJ 408 CEDAR ST	08733 R-1 / 7	74,900 140,800 215,700		215,700	V1 2		1	250.00 6,723.58 3,361.79
4	45 5	100X150 1SF-1G 1128 .3444 AC	2	GREENE, STEVEN H 1406 WALLACH DR TOMS RIVER NJ 400 CEDAR ST	660 08755 R-1 / 7	74,900 91,000 165,900		165,900			1	0.00 5,363.55 2,681.78
5	45 6	100X150 1SF/POOL 1288 .3444 AC	2	US BANK TRUST NA % HUDSON HOMES 3701 REGENT BLVD STE 200 IRVING TX 200 LAKE ST	75063 R-1 / 7	74,900 131,100 206,000		206,000			1	0.00 6,659.98 3,329.99
6	45 7.01	50X150 1.5SF/G1 1187 .1722 AC	2	SPRINGER ANDREW J & LISA M 405 PINE ST LAKEHURST NJ 405 PINE ST	660 08733 R-1 / 7	57,000 84,200 141,200		141,200			1	0.00 4,565.00 2,282.50
7	45 8.01	50X150 1.5SF 1907 .1722 AC	2	WALULAK RONALD S & CYNTHIA A 407 PINE ST LAKEHURST NJ 407 PINE ST	08733 R-1 / 7	57,000 171,500 228,500		228,500			1	0.00 7,387.41 3,693.71
8	45 9	100X150 1.5SF 1764 .3444 AC	2	RASTALL, DANIEL E 409 PINE STREET LAKEHURST NJ 409 PINE ST	08733 R-1 / 7	74,900 114,200 189,100		189,100			1	0.00 6,113.60 3,056.80
9	45 10	75X150 1.5SF 1496 .2583 AC	2	HOURIGAN KELLY 413 PINE ST LAKEHURST NJ 413 PINE ST	660 08733 R-1 / 7	68,000 102,700 170,700		170,700			1	0.00 5,518.73 2,759.37
10	45 11	75X150 1.5SF/1G 1594 .2583 AC	2	BRAY KATHERINE 417 PINE ST LAKEHURST NJ 417 PINE ST	08733 R-1 / 7	68,000 126,300 194,300		194,300			1	0.00 6,281.72 3,140.86
11	45 12	150X150 2SF/1G/P00 2150 .5165 AC	2	CARR MICHAEL D & ANNETTE L 423 PINE ST LAKEHURST NJ 423 PINE ST	674 08733 R-1 / 7	88,600 146,500 235,100		235,100	V1 2		1	250.00 7,350.78 3,675.39
12	46 1	125X50 1SF1G 0960 .1435 AC	2	SCAVONE ANTHONY SR 103 ROSE ST LAKEHURST NJ 103 ROSE ST	08733 R-2 / 6	57,000 89,300 146,300		146,300			1	0.00 4,729.88 2,364.94
13	46 2	75X125 1SCB 1512 .2152 AC	2	WHARTON JOHN SR & MARY ELLEN 422 PINE ST LAKEHURST NJ 420-422 PINE ST	660 08733 R-2 / 6	65,000 88,300 153,300		153,300			2	0.00 4,956.19 2,478.10
14	46 2.01	75X125 1SCB 1512 .2152 AC	2	PURPURO JEFFREY & TAMILA 27 SEWARD AVE TOMS RIVER NJ 416-418 PINE ST	660 08753 R-2 / 6	65,000 102,100 167,100		167,100			2	0.00 5,402.34 2,701.17
Page Totals				V3 750		957,100 1,601,100	0	2,558,200				Block: 46 Lot: 2.01

1	2	3		4		5	6	7	8	9	10	11
Line	Block No Lot No. Qualification Account #	Land Dimensions Building Description Additional Lots Acreage	Prop Class	Owner's Name Address City State Property Location	Billing Code Zip Code Zoning/Tax Map Pg	Value	Exemptions Code Amount	Net Taxable Value	Deductions Code No Owners	Special Tax Codes	Num Units	Deduction Amt 2021 Tax 2022 1st
						Land Improvemnt Total						
1	46 3.01	60X125 .1722 AC	1	WODESKY, GREGORY V 416 PINE STREET LAKEHURST NJ 412 PINE ST	08733 R-2 / 6	59,000 0 59,000		59,000			1	0.00 1,907.47 953.74
2	46 3.04	220X125 .6313 AC	15A	LAKEHURST BOARD OF EDUCATION 401 UNION AVE LAKEHURST NJ LAKE ST	08733 R-2 / 6	171,300 0 171,300		*Exempt*			1	0.00 0.00 0.00
3	46 3.05	120X125 .3444 AC	2	MCPARTLIN, PATRICK 17 LAKESHORE DR LAKEHURST NJ 410 PINE ST	08733 R-2 / 6	76,300 265,200 341,500		341,500			1	0.00 2,466.78 1,233.39
4	46 4	66X125 1SCB 0988 .1894 AC	15A	LAKEHURST BOARD OF EDUCATION 401 UNION AVE LAKEHURST NJ 401 UNION AVE	08733 R-2 / 6	105,500 73,300 178,800		*Exempt*			1	0.00 0.00 0.00
5	46 5	66X125 1SCB1G 2444 .1894 AC	2	GAVRYSH, BOGDAN 403 UNION AVE LAKEHURST NJ 403 UNION AVE	08733 R-2 / 6	61,400 212,700 274,100		274,100			1	0.00 8,861.65 4,430.83
6	46 6	66X125 1SCB1G 2585 .1894 AC	2	KELLY PATRICIA A M 405 UNION AVE LAKEHURST NJ 405 UNION AVE	535 08733 R-2 / 6	61,400 140,100 201,500		201,500			1	0.00 6,514.50 3,257.25
7	46 7	66X125 1SCB1G 0896 .1894 AC	2	BUSCH FRANK & ROBIN 10 SECOND ST LAKEHURST NJ 407 UNION AVE	08733 R-2 / 6	61,400 58,500 119,900		119,900			1	0.00 3,876.37 1,938.19
8	46 8	66X125 1.5SCB&1G 1245 .1894 AC	2	STUEBER JOSEPH J SR 409 UNION AVE LAKEHURST NJ 409 UNION AVE	08733 R-2 / 6	61,400 84,700 146,100		146,100			1	0.00 4,723.41 2,361.71
9	46 9	66X125 1SCB 0895 .1894 AC	2	MCCABE DONNA 411 UNION AVE LAKEHURST NJ 411 UNION AVE	08733 R-2 / 6	61,400 60,200 121,600		121,600			1	0.00 3,931.33 1,965.67
10	46 10	50X125 1SF 0932 .1435 AC	2	HELLER OWEN E & JANET 413 UNION AVE LAKEHURST NJ 413 UNION AVE	08733 R-2 / 6	55,000 73,900 128,900		128,900	V1 2		1	250.00 3,917.34 1,958.67
11	46 11	100X125 1SCB 1512 .2870 AC	2	SEA BEE PROPERTY LLC 1573 NORTH BAY AVENUE TOMS RIVER NJ 417-419 UNION AVE	08753 R-2 / 6	71,300 87,400 158,700		158,700			2	0.00 5,130.77 2,565.39
12	46 11.01	50X125 1SF 1076 .1435 AC	2	MCPARTLIN NEAL & DONNA 415 UNION AVE LAKEHURST NJ 415 UNION AVE	08733 R-2 / 6	55,000 100,800 155,800		155,800			1	0.00 5,037.01 2,518.51
13	47 1	2.4 AC 2.4000 AC	15C	LAKEHURST BOROUGH 5 UNION AVE LAKEHURST NJ LAKE HORICON & RT.70	08733 B-2 / 4	152,000 0 152,000		*Exempt*			1	0.00 0.00 0.00
14	47 2	3.7 AC 3.7000 AC	15C	LAKEHURST BOROUGH 5 UNION AVE LAKEHURST NJ ROUTE 70	08733 B-2 / 4	152,700 0 152,700		*Exempt*			1	0.00 0.00 0.00
Page Totals				V1 250		623,600 1,083,500	0	1,707,100				Block: 47 Lot: 2

1	2	3		4			5	6	7	8	9	10	11
Line	Block No Lot No. Qualification Account #	Land Dimensions Building Description Additional Lots Acreage	Prop Class	Owner's Name Address City State Property Location	Billing Code Zip Code Zoning/Tax Map Pg	Value	Exemptions Code Amount	Net Taxable Value	Deductions Code No Owners	Special Tax Codes	Num Units	Deduction Amt	
						Land Improvemnt Total						2021 Tax 2022 1st	
1	47 3	5.20AC 1SCB 0768	15C	LAKEHURST BOROUGH 5 UNION AVE LAKEHURST NJ 532 UNION AVE	08733 R-1 / 4	427,400 31,300 458,700		*Exempt*			1	0.00 0.00 0.00	
2	47 4	9650SF POLICE STAT2393 .2215 AC	15C	LAKEHURST BOROUGH 5 UNION AVE LAKEHURST NJ 530 UNION AVE	08733 R-1 / 4	126,000 1,374,000 1,500,000		*Exempt*			1	0.00 0.00 0.00	
3	47 5	1.6 AC 1SF2G 1296	2	KAISER, SUSAN 21 LAKESHORE DR LAKEHURST NJ 21 LAKE SHORE DR	08733 R-1 / 4	168,000 118,300 286,300		286,300	W1 1		1	250.00 9,006.08 4,503.04	
4	47 6	1.36AC 2SF2G 1670	15F	PIGA, EUGENE M & DORIS E 19 LAKE SHORE DR LAKEHURST NJ 19 LAKE SHORE DR	08733 R-1 / 4	157,100 146,300 303,400		*Exempt*			1	0.00 0.00 0.00	
5	47 8	1.4AC 2SF 2455	2	MCPARTLIN, KAREN J 17 LAKE SHORE DR LAKEHURST NJ 17 LAKE SHORE DR	154 08733 R-1 / 6	144,600 193,400 338,000		338,000			1	0.00 10,927.55 5,463.78	
6	47 9	150X125 1.5SF1G 1746	2	JENSEN STEVEN & KIMBERLY A P 522 UNION AVE LAKEHURST NJ 522 UNION AVE	154 08733 R-1 / 6	83,800 132,100 215,900		215,900			1	0.00 6,980.05 3,490.03	
7	47 10	0.48AC 2SF1G 1944	2	RUSSAKOW ANNA ESTATE 205 MANAPQUA AVE LAKEHURST NJ 15 LAKE SHORE DR	08733 R-1 / 6	111,000 108,500 219,500		219,500			1	0.00 7,096.44 3,548.22	
8	47 12	100X125 1SF 1040 11 .2870 AC	2	BARANYAY, JANIE 408 CEDAR ST LAKEHURST NJ 512 UNION AVE	08733 R-1 / 6	71,300 92,600 163,900		163,900			1	0.00 5,298.89 2,649.45	
9	47 13	100X125 1SB1G 1102	2	WILLIAMS ANTHONY K & DIAZ LITORIA 510 UNION AVE LAKEHURST NJ 510 UNION AVE	672 08733 R-1 / 6	71,300 92,400 163,700		163,700			1	0.00 5,292.42 2,646.21	
10	47 14.01	60X100 .1377 AC	1	OGLESBY, STEVEN & LILLIE, CANDACE 316 CHURCH STREET LAKEHURST NJ HORICON LAKE BORDER	08733 R-1 / 6	10,500 0 10,500		10,500			1	0.00 339.47 169.74	
11	47 14.02	.75AC 1SF2G 1488	2	GALIONE, DOMINICK P 9 LAKE SHORE DR LAKEHURST NJ 9 LAKE SHORE DR	08733 R-1 / 6	143,400 111,000 254,400		254,400	V1 2		1	250.00 7,974.75 3,987.38	
12	47 14.03	1.18AC 1SF2G 1312	2	OGLESBY GEORGE & DOROTHY 7 LAKE SHORE DR LAKEHURST NJ 7 LAKE SHORE DR	08733 R-1 / 6	155,400 126,800 282,200		282,200	V1 2		1	250.00 8,873.53 4,436.77	
13	47 14.04	1.44AC 1.4400 AC	1	GIANELLA, NOEL & KNOX, GERALDINE T 119 BROWN AVENUE LAKEHURST NJ HORICON LAKE BORDER	08733 R-1 / 6	124,300 0 124,300		124,300			1	0.00 4,018.62 2,009.31	
14	47 15	100X150 1.5SF1G 1200	2	DEUTSCH LOUIS W & MARI E 506 UNION AVE LAKEHURST NJ 506 UNION AVE	154 08733 R-1 / 6	71,400 97,900 169,300		169,300			1	0.00 5,473.47 2,736.74	
Page Totals				V2 500 W1 250		1,155,000 1,073,000	0	2,228,000				Block: 47 Lot: 15	

1	2	3	4	5	6	7	8	9	10	11		
Line	Block No Lot No. Qualification Account #	Land Dimensions Building Description Additional Lots Acreage	Prop Class	Owner's Name Address City State Property Location	Billing Code Zip Code Zoning/Tax Map Pg	Value	Exemptions Code Amount	Net Taxable Value	Deductions Code No Owners	Special Tax Codes	Num Units	Deduction Amt 2021 Tax 2022 1st
						Land Improvemnt Total						
1	47 16.01	75X150 2SF 1200 .2583 AC	2	MURRAY, GERARD 301 LENOX ST BRICK NJ 502 UNION AVE	08724 R-1 / 6	68,000 95,900 163,900		163,900			1	0.00 5,298.89 2,649.45
2	47 16.02	75X150 1.5SF 1400 .2583 AC	2	EDGAR, JAMES G SR & JOANN F 500 UNION AVE LAKEHURST NJ 500 UNION AVE	6763 08733 R-1 / 6	68,000 107,800 175,800		175,800	V1 2		1	250.00 5,433.61 2,716.81
3	47 17	40X150 1SF&1G 0989 .1377 AC	2	CASTILLO, CARL M & PATRICIA 414 UNION AVE LAKEHURST NJ 414 UNION AVE	597 08733 R-1 / 6	52,600 87,000 139,600		139,600			1	0.00 4,513.27 2,256.64
4	47 18	0.14AC 15CB 0768 .1400 AC	2	DELLAPIETRO, MARGARET S 412 UNION AVENUE LAKEHURST NJ 412 UNION AVE	08733 R-1 / 6	56,600 56,200 112,800		112,800			1	0.00 3,646.82 1,823.41
5	47 19	150X125 2SF1G 2106 .4304 AC	2	DUFFY, KIERAN B & BRENDA LEE 410 UNION AVENUE LAKEHURST NJ 410 UNION AVE	08733 R-1 / 6	83,800 152,700 236,500		236,500			1	0.00 7,646.05 3,823.03
6	47 20	1.30AC 1.5SF1G 2071 1.3000 AC	2	CRUSER ALAN & ROSELIE 1 LAKESHORE DR LAKEHURST NJ 1 LAKE SHORE DR	660 08733 R-1 / 6	159,000 143,700 302,700		302,700			1	0.00 9,786.29 4,893.15
7	47 21	2.49 AC PAVILLION 2.4900 AC	15C	LAKEHURST BOROUGH 5 UNION AVE LAKEHURST NJ UNION AVE	08733 R-1 / 6	394,400 24,500 418,900		*Exempt*			1	0.00 0.00 0.00
8	47 22	63.7AC LAKE 63.7000 AC	15C	LAKEHURST BOROUGH 5 UNION AVE LAKEHURST NJ UNION AVE	08733 R-1 / 5/6	63,700 0 63,700		*Exempt*			1	0.00 0.00 0.00
9	47 24.01	7.1 AC 162X40IRR 7.1000 AC	1	HERITAGE MINERALS INC % HOVSONS INC 1 HOVCHILD PL 4000 RT 66 TINTON FALLS NJ HORICON LAKE BORDER	07753 R-1 / 5	7,100 0 7,100		7,100			1	0.00 229.54 114.77
10	47 24.02	17.02 AC 17.0200 AC	1	HERITAGE MINERALS INC % HOVSONS INC 1 HOVCHILD PL 4000 RT 66 TINTON FALLS NJ HORICON LAKE BORDER	07753 R-1 / 5	500 0 500		500			1	0.00 16.17 8.09
11	47 25	17.02 AC 17.0200 AC	1	HERITAGE MINERALS INC % HOVSONS INC 1 HOVCHILD PL 4000 RT 66 TINTON FALLS NJ HORICON LAKE BORDER	07753 R-1 / 5	66,100 0 66,100		66,100			1	0.00 2,137.01 1,068.51
12	47 26	122X107IRR .0000 AC	1	HERITAGE MINERALS INC % HOVSONS INC 1 HOVCHILD PL 4000 RT 66 TINTON FALLS NJ HORICON LAKE BORDER	07753 R-1 / 5	200 0 200		200			1	0.00 6.47 3.24
13	47 27	0.27AC LAKEHURST BOROUGH .2700 AC	15C	LAKEHURST BOROUGH 5 UNION AVE LAKEHURST NJ ROUTE 70	08733 B-2 / 4	121,200 0 121,200		*Exempt*			1	0.00 0.00 0.00
14	48 1	1.34AC 1SF&5G 2939 1.3400 AC	2	LILLIE CANDACE A 316 CHURCH STREET LAKEHURST NJ 316 CHURCH ST	08733 R-1 / 6	124,200 171,900 296,100		296,100			1	0.00 9,572.92 4,786.46
Page Totals				V1 250		686,100 815,200	0	1,501,300				Block: 48 Lot: 1

1	2	3		4		5	6	7	8	9	10	11
Line	Block No Lot No. Qualification Account #	Land Dimensions Building Description Additional Lots Acreage	Prop Class	Owner's Name Address City State Property Location	Billing Code Zip Code Zoning/Tax Map Pg	Value	Exemptions Code Amount	Net Taxable Value	Deductions Code No Owners	Special Tax Codes	Num Units	Deduction Amt 2021 Tax 2022 1st
						Land Improvemnt Total						
1	48 2	1.54AC 1SF/1G 2414	2	CHUA, MIKAELA LOUISE V 310 CHURCH STREET LAKEHURST NJ 310 CHURCH ST	08733 R-1 / 6	91,600 139,300 230,900		230,900			1	0.00 7,465.00 3,732.50
2	48 2.01	75X425IRR 1SF 1300	2	DIMATTEO, KAREN 306 CHURCH ST LAKEHURST NJ 306 CHURCH ST	08733 R-1 / 6	50,000 45,000 95,000		95,000			1	0.00 3,071.35 1,535.68
3	48 2.02	1.10AC	1	LILLIE CANDACE A 316 CHURCH STREET LAKEHURST NJ LAKE HORICON	08733 R-1 / 6	16,500 0 16,500		16,500			1	0.00 533.45 266.73
4	48 3	1.5AC 1.5SF1G 1752	2	SEIBERT, WILLIAM & MCPARTLIN, MEGAN 300 CHURCH ST LAKEHURST NJ 300 CHURCH ST	08733 R-1 / 6	90,700 117,400 208,100		208,100			1	0.00 6,727.87 3,363.94
5	48 4	150X140 CEMETERY	15E	PRESBYTERIAN CHURCH 212 PINE ST LAKEHURST NJ CHURCH ST	08733 R-1 / 6	42,900 0 42,900		*Exempt*			1	0.00 0.00 0.00
6	48 5	5AC	1	OWNER UNKNOWN UNKNOWN UNKNOWN LAKE ST	00000 R-1 / 6	5,000 0 5,000		5,000			1	0.00 161.65 80.83
7	49 1	75X125 1.5SF 1582	2	ENO MARC S JR 320 UNION AVE LAKEHURST NJ 320 UNION AVE	597 08733 R-1 / 6	65,000 166,500 231,500		231,500	V1 2		1	250.00 7,234.40 3,617.20
8	49 1.01	75X100 1SF1G 1959	2	OLIVER, TARA L 317 CHURCH ST LAKEHURST NJ 317 CHURCH ST	08733 R-1 / 6	61,300 135,200 196,500		196,500			1	0.00 6,352.85 3,176.43
9	49 1.02	75X126 IRR 2SF&1G&TR 1468	2	OLIVER, MARY ANN EST OF % K OLIVER 317 CHURCH STREET LAKEHURST NJ 319 CHURCH ST	660 08733 R-1 / 6	61,300 105,100 166,400		166,400			1	0.00 5,379.71 2,689.86
10	49 2.01	75X123 2128	2	BAHLOULI, ALI M 318 UNION AVE LAKEHURST NJ 318 UNION AVE	660 08733 R-1 / 6	65,000 163,600 228,600		228,600			1	0.00 7,390.64 3,695.32
11	49 2.02	91.5XIRR 2.5SF 2336	2	ADAMO, THOMAS A PO BOX 211 LAKEHURST NJ 316 UNION AVE	597 08733-0211 R-1 / 6	69,000 174,600 243,600		243,600			1	0.00 7,875.59 3,937.80
12	49 3	103X125 2.5SF 2719	2	FLESHER, WILLIAM & HELENE 314 UNION AVENUE LAKEHURST NJ 314 UNION AVE	672 08733 R-1 / 6	72,000 200,200 272,200		272,200			1	0.00 8,800.23 4,400.12
13	49 4	100X125 1SCB&1G 1731	2	DI'MENZA ANTONIO & TERESA 10 FIRST AVE WEST MILFORD NJ 310 UNION AVE	660 07480 R-1 / 6	71,300 112,200 183,500		183,500			1	0.00 5,932.56 2,966.28
14	49 5	140X130 1SBV&1G 1344	2	RUTH THOMAS S 308 UNION AVE LAKEHURST NJ 308 UNION AVE	08733 R-1 / 6	81,300 117,000 198,300		198,300			1	0.00 6,411.04 3,205.52
Page Totals				V1 250		800,000 1,476,100	0	2,276,100				Block: 49 Lot: 5

1	2	3	4	5	6	7	8	9	10	11		
Line	Block No Lot No. Qualification Account #	Land Dimensions Building Description Additional Lots Acreage	Prop Class	Owner's Name Address City State Property Location	Billing Code Zip Code Zoning/Tax Map Pg	Value	Exemptions Code Amount	Net Taxable Value	Deductions Code No Owners	Special Tax Codes	Num Units	Deduction Amt 2021 Tax 2022 1st
						Land Improvemnt Total						
1	49 6	75X125 2SF 1526 .2152 AC	2	GIL, ESNEIDER J 300 UNION AVENUE LAKEHURST NJ 300 UNION AVE	08733 R-1 / 6	65,000 109,900 174,900		174,900			1	0.00 5,654.52 2,827.26
2	49 7	75X139IRR 2SF1G 1292 .0000 AC	2	PUSTIAK GEORGE V & RENATE 301 CHURCH ST LAKEHURST NJ 301 CHURCH ST	08733 R-1 / 6	61,800 84,200 146,000		146,000			1	0.00 4,720.18 2,360.09
3	49 8	140X136IRR 2.5SF&1G # 3254 .0000 AC	4C	ANDREW MURRAY LLC 100 CENTRAL BLVD BRICK NJ 305 CHURCH ST	08724 R-1 / 6	93,300 183,700 277,000		277,000			1	0.00 8,955.41 4,477.71
4	49 9	100X130 2SF 3065 .2984 AC	2	LILLIE CANDACE A & STEVEN OGLESBY 316 CHURCH ST LAKEHURST NJ 309 CHURCH ST	08733 R-1 / 6	66,900 196,300 263,200		263,200			1	0.00 8,509.26 4,254.63
5	49 10	90X125 2SF/2G 2602 .2583 AC	2	TILTON, GARY E 1915 ADIRONDACK PL TOMS RIVER NJ 313 CHURCH ST	08753 R-1 / 6	64,300 134,600 198,900		198,900			1	0.00 6,430.44 3,215.22
6	49 11	100X130 2SF 2449 .2984 AC	2	MCBRIDE KEVIN & JUDITH 315 CHURCH ST LAKEHURST NJ 315 CHURCH ST	660 08733 R-1 / 6	66,900 147,100 214,000		214,000			1	0.00 6,918.62 3,459.31
7	50 1	650X250 1SBV 3.7305 AC	15A	LAKEHURST BOARD OF EDUCATION 401 UNION AVE LAKEHURST NJ 301 UNION AVE	08733 R-2 / 6	939,500 5,891,100 6,830,600		*Exempt*			1	0.00 0.00 0.00
8	51 1	150X125 1SF 0988 .4304 AC	2	PLOUMITSAKOS, S G & AKHTAR, K H 322 CEDAR ST LAKEHURST NJ 322 CEDAR ST	08733 R-1 / 7	88,600 75,500 164,100		164,100			1	0.00 5,305.35 2,652.68
9	51 2	150X150 2SCB/POOL 2095 .5165 AC	2	MAGEE, JOYCE ALMA 320 CEDAR ST LAKEHURST NJ 320 CEDAR ST	08733 R-1 / 7	88,600 123,600 212,200		212,200			1	0.00 6,860.43 3,430.22
10	51 3	150X125 1SF&1G 1515 .4304 AC	2	SHARPE MARY LEE 312 CEDAR ST LAKEHURST NJ 312 CEDAR ST	08733 R-1 / 7	88,600 128,100 216,700		216,700			1	0.00 7,005.91 3,502.96
11	51 4	0.32AC 1.5SCB 1398 .3200 AC	2	MCPARTLIN, PATRICK C 17 LAKE SHORE DR LAKEHURST NJ 306 CEDAR ST	08733 R-1 / 7	73,300 87,300 160,600		160,600			2	0.00 5,192.20 2,596.10
12	51 5	100X125 2SCB/1G 1602 .2870 AC	2	LAMBUSTA, MEGAN 300 CEDAR STREET LAKEHURST NJ 300 CEDAR ST	08733 R-1 / 7	71,300 100,200 171,500		171,500			1	0.00 5,544.60 2,772.30
13	51 6	150X175 2SF&1G 2723 .6026 AC	2	KISS DONNA M 301 PINE ST LAKEHURST NJ 301 PINE ST	660 08733 R-1 / 7	92,000 157,000 249,000		249,000			1	0.00 8,050.17 4,025.09
14	51 7	56X150 2SF 2528 .1928 AC	2	MONTES-PEREZ, AGUSTIN & MONTES, A 307 PINE ST LAKEHURST NJ 307 PINE ST	660 08733 R-1 / 7	59,600 167,700 227,300		227,300			1	0.00 7,348.61 3,674.31
Page Totals						980,200 1,695,200	0	2,675,400				Block: 51 Lot: 7

1	2	3		4			5	6	7	8	9	10	11
Line	Block No Lot No. Qualification Account #	Land Dimensions Building Description Additional Lots Acreage	Prop Class	Owner's Name Address City State Property Location	Billing Code Zip Code Zoning/Tax Map Pg	Value	Exemptions Code Amount	Net Taxable Value	Deductions Code No Owners	Special Tax Codes	Num Units	Deduction Amt 2021 Tax 2022 1st	
						Land Improvemnt Total							
1	51 8	69X150 1SF 1064 .2376 AC	2	BIZZOZZARO, JOANN 309 PINE ST LAKEHURST NJ 309 PINE ST	08733 R-1 / 7	65,400 105,700 171,100		171,100			1	0.00 5,531.66 2,765.83	
2	51 9	75X150 1SF 1073 .2583 AC	2	SARRO, ANTHONY 311 PINE STREET LAKEHURST NJ 311 PINE ST	672 08733 R-1 / 7	68,000 91,000 159,000		159,000			1	0.00 4,817.17 2,408.59	
3	51 10	75X150 1SF1G 1332 .2583 AC	2	MINGLANA DAVID & ELISA L 313 PINE ST LAKEHURST NJ 313 PINE ST	08733 R-1 / 7	68,000 110,500 178,500		178,500	V1 2		1	250.00 5,520.91 2,760.46	
4	51 10.01	75X150 1SF 1 1572 .2583 AC	2	FULLERTON, JOYCE L 315 PINE ST LAKEHURST NJ 315 PINE ST	08733 R-1 / 7	68,000 119,000 187,000		187,000			1	0.00 6,045.71 3,022.86	
5	51 11 7320110-	75X150 2SS/POOL 0701 .2583 AC	2	BROWN C S & EARLY J 321 PINE ST LAKEHURST NJ 321 PINE ST	08733 R-1 / 7	68,000 54,700 122,700		122,700			1	0.00 3,966.89 1,983.45	
6	51 11.01	75X150 1SF 1168 .2583 AC	2	WRAZEN HOMES LLC 3062 WILBUR AVE MANCHESTER NJ 323 PINE ST	08759 R-1 / 7	68,000 92,300 160,300		160,300			1	0.00 5,182.50 2,591.25	
7	52 1.01	500X125 #146 13100 1.4348 AC	4A	LIMELIGHT LLC PO BOX 107 LAKEHURST NJ 312 ROUTE 70	08733 B-2 / 7	432,000 1,034,300 1,466,300		1,466,300			1	0.00 47,405.48 23,702.74	
8	52 5	50X125 1SF 0864 .1435 AC	2	M BOMEIO REALTY LLC PO BOX 107 LAKEHURST NJ 304 OAK ST	660 08733 B-2 / 7	60,000 75,300 135,300		135,300			1	0.00 4,374.25 2,187.13	
9	52 6	50X125 1SF/1G 1129 .1435 AC	2	ROBINSON ALLEN T & KAREN A 302 OAK ST LAKEHURST NJ 302 OAK ST	154 08733 B-2 / 7	60,000 85,300 145,300		145,300			1	0.00 4,697.55 2,348.78	
10	52 7	50X125 1SF/1SF #1 0840 RESID/BEAUTY SHOP .1435 AC	4A	AFONSO ANTONIO A & DIANE M 300 ROUTE 70 LAKEHURST NJ 300 ROUTE 70	08733 B-2 / 7	60,000 125,500 185,500		185,500			1	0.00 5,997.22 2,998.61	
11	52 8	150X125 1SBV 1652 9 .4304 AC	2	JANSSEN, ROBERT L & CORRY, ELLEN 300 ORCHARD STREET LAKEHURST NJ 300 ORCHARD ST	08733 R-1 / 7	81,800 165,600 247,400		247,400			1	0.00 7,998.44 3,999.22	
12	52 10	50X125 1SF 0943 .1435 AC	2	ZIEL, JAMES V & GEORGE 307 CEDAR ST LAKEHURST NJ 307 CEDAR ST	660 08733 R-1 / 7	55,000 81,000 136,000		136,000			1	0.00 4,396.88 2,198.44	
13	52 11	100X125 1SF 1358 .2870 AC	2	SIMONSE, JOHN 4004 RIDGEWAY ROAD MANCHESTER NJ 311 CEDAR ST	08759 R-1 / 7	71,300 98,900 170,200		170,200			1	0.00 5,502.57 2,751.29	
14	52 12	150X125 1SF 1152 .4304 AC	2	SEMPLE WILLIAM JR & AURORA 315 CEDAR ST LAKEHURST NJ 315 CEDAR ST	08733 R-1 / 7	83,800 103,900 187,700		187,700	W1 2		1	250.00 5,818.34 2,909.17	
Page Totals				V1 250	W1 250	1,309,300 2,343,000	0	3,652,300				Block: 52 Lot: 12	

1	2	3	4	5	6	7	8	9	10	11		
Line	Block No Lot No. Qualification Account #	Land Dimensions Building Description Additional Lots Acreage	Prop Class	Owner's Name Address City State Property Location	Billing Code Zip Code Zoning/Tax Map Pg	Value	Exemptions Code Amount	Net Taxable Value	Deductions Code No Owners	Special Tax Codes	Num Units	Deduction Amt 2021 Tax 2022 1st
						Land Improvemnt Total						
1	52 13	200X125 1SF&1G 0744 .5739 AC	2	LIMELIGHT LLC PO BOX 107 LAKEHURST NJ 325 CEDAR ST	08733 R-1 / 7	96,300 76,600 172,900		172,900			1	0.00 5,589.86 2,794.93
2	53 1	95X115 1SF 0925 .2508 AC	2	EMMONS ADAM J 253 JEFFREY ST LONG BRANCH NJ 403 LAKE ST	597 07740 R-2 / 7	73,900 70,500 144,400		144,400			1	0.00 4,668.45 2,334.23
3	53 2	60X95 1SF 1320 .1309 AC	2	NORLIN, JACKIE T 314 MAPLE ST LAKEHURST NJ 314 MAPLE ST	08733 R-2 / 7	61,400 115,600 177,000		177,000			1	0.00 5,722.41 2,861.21
4	53 3	60X95 1SF/1G 0840 .1309 AC	2	MOUNT DONNA M & KENNETH C 312 MAPLE ST LAKEHURST NJ 312 MAPLE ST	660 08733 R-2 / 7	61,400 80,100 141,500		141,500			1	0.00 4,574.70 2,287.35
5	53 4	60X95 1SF 0840 .1309 AC	2	ALBERTO FAMILY LTD PARTNERSHIP XVI 729 WOODCHUCK LN TOMS RIVER NJ 310 MAPLE ST	08755 R-2 / 7	61,400 69,700 131,100		131,100			1	0.00 4,238.46 2,119.23
6	53 5	60X95 1SF 0840 .1309 AC	2	SEPTOR REID C & JOANN P 308 MAPLE ST LAKEHURST NJ 308 MAPLE ST	672 08733 R-2 / 7	61,400 81,900 143,300		143,300			1	0.00 4,632.89 2,316.45
7	53 6	60X95 1SF 0840 .1309 AC	2	DAY, YVONNE L 306 MAPLE STREET LAKEHURST NJ 306 MAPLE ST	08733 R-2 / 7	61,400 74,900 136,300		136,300			1	0.00 4,406.58 2,203.29
8	53 7	60X95 1SF 0840 .1309 AC	2	HUBIAK JENNIFER N & RICHARD C 304 MAPLE ST LAKEHURST NJ 304 MAPLE ST	1416 08733 R-2 / 7	61,400 77,500 138,900		138,900			1	0.00 4,490.64 2,245.32
9	53 8	60X95 1SF 1034 .1309 AC	2	CHEESEBROUGH, KIM 302 MAPLE ST LAKEHURST NJ 302 MAPLE ST	08733 R-2 / 7	61,400 94,000 155,400		155,400			1	0.00 5,024.08 2,512.04
10	53 9	95X115 1SF 0840 .2508 AC	2	DUBE DOREN J 402 ORCHARD ST LAKEHURST NJ 402 ORCHARD ST	08733 R-2 / 7	73,900 78,600 152,500		152,500			1	0.00 4,930.33 2,465.17
11	53 10	95X115 1SF 1090 .2508 AC	2	ECKERT, PATERNA R 400 ORCHARD ST LAKEHURST NJ 400 ORCHARD ST	08733 R-2 / 7	73,900 99,300 173,200		173,200			1	0.00 5,599.56 2,799.78
12	53 11	420X95 2SBR #18 O 6952 12-17 .9160 AC	4A	LAKEHURST PROF CTR LLC 307 RT 70 STE 1A LAKEHURST NJ 307 ROUTE 70	08733 R-2 / 7	280,500 382,600 663,100		663,100			1	0.00 21,438.02 10,719.01
13	53 18	95X115 1SF #19 OF 0912 .2508 AC	4A	M BOEMIO REALTY LLC PO BOX 107 LAKEHURST NJ 401 LAKE ST	08733 R-2 / 7	80,300 50,900 131,200		131,200			1	0.00 4,241.70 2,120.85
14	54 1	83X115 1SF 0890 .2191 AC	2	FELICIE, KIMBERLY M 308 POPLAR ST LAKEHURST NJ 308 POPLAR ST	08733 R-2 / 8	70,400 66,300 136,700		136,700			1	0.00 4,419.51 2,209.76
Page Totals						1,179,000 1,418,500	0	2,597,500				Block: 54 Lot: 1

1	2	3		4			5	6	7	8	9	10	11
Line	Block No Lot No. Qualification Account #	Land Dimensions Building Description Additional Lots Acreage	Prop Class	Owner's Name Address City State Property Location	Billing Code Zip Code Zoning/Tax Map Pg	Value		Exemptions Code Amount	Net Taxable Value	Deductions Code No Owners	Special Tax Codes	Num Units	Deduction Amt 2021 Tax 2022 1st
						Land Improvemnt Total							
1	54 2	60X125 1SF 1856 .1722 AC	2	VDOVENKO, ALLA 306 POPLAR ST LAKEHURST NJ 306 POPLAR ST	08733 R-2 / 8	65,000 121,700 186,700		186,700				1	0.00 6,036.01 3,018.01
2	54 3	60X125 1SF 0840 .1722 AC	2	HETZEL, JAMES & JILL 304 POPLAR ST LAKEHURST NJ 304 POPLAR ST	154 08733 R-2 / 8	65,000 82,500 147,500		147,500				1	0.00 4,768.68 2,384.34
3	54 4	60X125 1SF 0840 .1722 AC	2	KACEK MARK R 302 POPLAR ST LAKEHURST NJ 302 POPLAR ST	08733 R-2 / 8	65,000 79,600 144,600		144,600				1	0.00 4,674.92 2,337.46
4	54 5	0.17AC 1SF 2222 .1700 AC	2	DIMEO, BRIAN C & MICHELE M 300 POPLAR ST LAKEHURST NJ 300 POPLAR ST	674 08733 R-2 / 8	65,000 169,600 234,600		234,600				1	0.00 7,584.62 3,792.31
5	54 6	0.22AC 1SF 1124 .2200 AC	2	DIAZ, JOSE L 224 MANAPAQUA AVE LAKEHURST NJ 224 MANAPAQUA AVE	08733 R-2 / 8	75,000 106,100 181,100		181,100				1	0.00 5,854.96 2,927.48
6	54 7	0.34AC 1SF/POOL 1104 .3400 AC	2	FORLENZA DIANE C 301 MAPLE ST LAKEHURST NJ 301 MAPLE ST	660 08733 R-2 / 8	83,300 88,300 171,600		171,600				1	0.00 5,547.83 2,773.92
7	54 8	60X125 1SF 0640 .1722 AC	2	JANICKI, MARZENA 303 MAPLE ST LAKEHURST NJ 303 MAPLE ST	597 08733 R-2 / 8	65,000 58,400 123,400		123,400				1	0.00 3,989.52 1,994.76
8	54 9	60X125 1SF 0840 .1722 AC	2	CAMACHO JOHN 305 MAPLE ST LAKEHURST NJ 305 MAPLE ST	597 08733 R-2 / 8	65,000 76,900 141,900		141,900				1	0.00 4,587.63 2,293.82
9	54 10	60X125 1SF 1415 .1722 AC	2	SCHREIBER, RYAN T & AMANDA D 307 MAPLE ST LAKEHURST NJ 307 MAPLE ST	660 08733 R-2 / 8	65,000 122,700 187,700		187,700				1	0.00 6,068.35 3,034.18
10	54 11	60X125 1SF/1G 1840 .1722 AC	2	MAIKISCH CHRISTINA 309 MAPLE ST LAKEHURST NJ 309 MAPLE ST	154 08733 R-2 / 8	65,000 119,100 184,100		184,100				1	0.00 5,951.95 2,975.98
11	54 12	60X125 1SF 1690 .1722 AC	2	MEJIA, SILVIO 311 MAPLE STREET LAKEHURST NJ 311 MAPLE ST	08733 R-2 / 8	65,000 108,300 173,300		173,300				1	0.00 5,602.79 2,801.40
12	54 13	115X83 1SF 1373 .2191 AC	2	LAYCOCK RAYMOND R & DANA 315 MAPLE ST LAKEHURST NJ 315 MAPLE ST	08733 R-2 / 8	72,700 90,300 163,000		163,000				1	0.00 5,269.79 2,634.90
13	54 13.01	60X125 1SF 1238 .1722 AC	2	ILLIANO, ANTONIO 9A EDINBURGH LANE MANCHESTER NJ 313 MAPLE ST	08759 R-2 / 8	65,000 107,700 172,700		172,700				1	0.00 5,583.39 2,791.70
14	54 14	83X115 1SF/1G 0890 .2191 AC	2	PLOUMITSAKOS GEORGE S & STAVROULA V 501 LAKE ST LAKEHURST NJ 501 LAKE ST	08733 R-2 / 8	70,400 78,000 148,400		148,400				1	0.00 4,797.77 2,398.89
Page Totals						951,400 1,409,200	0	2,360,600	Block: 54 Lot: 14				

1	2	3		4			5	6	7	8	9	10	11
Line	Block No Lot No. Qualification Account #	Land Dimensions Building Description Additional Lots Acreage	Prop Class	Owner's Name Address City State Property Location	Billing Code Zip Code Zoning/Tax Map Pg	Value	Exemptions Code Amount	Net Taxable Value	Deductions Code No Owners	Special Tax Codes	Num Units	Deduction Amt	
						Land Improvemnt Total						2021 Tax	2022 1st
1	55 1	0.21AC 1SCB 0912 .2100 AC	2	KUKAL, MELISSA M 3294 WINDSOR AVE TOMS RIVER NJ 603 LAKE ST	08753 R-1 / 8	70,600 82,100 152,700		152,700			1	0.00 4,936.79 2,468.40	
2	55 2	75X100 1SCB 0912 .1722 AC	2	KEY, MARIE S 301 POPLAR ST LAKEHURST NJ 601 LAKE ST	08733 R-1 / 8	66,100 76,400 142,500		142,500			1	0.00 4,607.03 2,303.52	
3	55 3	0.25AC 1SCB/1G 1276 .2500 AC	2	KEY MARIE S 301 POPLAR ST LAKEHURST NJ 301 POPLAR ST	08733 R-1 / 8	73,000 89,200 162,200		162,200			1	0.00 5,243.93 2,621.97	
4	56 1	8.6 AC 8.6000 AC	1	CHRIST, THOMAS & JENNIFER 219 MANAPAQUA AVE LAKEHURST NJ MANAPAQUA AVE	08733 R-1 / 8	8,600 0 8,600		8,600			1	0.00 278.04 139.02	
5	56 1.01	.86A/C 1.5SF 1440 1.13 .0000 AC	2	BRENNAN, KORI L & JOSEPH M 701 LAKE ST LAKEHURST NJ 701 LAKE ST	08733 R-1 / 8	70,500 116,100 186,600		186,600			1	0.00 6,032.78 3,016.39	
6	56 2	75X100 1SCB 0748 .1722 AC	2	GEFEN VENTURES 1 LLC 418 CLIFTON AVENUE #304 LAKEWOOD NJ 311 MANAPAQUA AVE	08701 R-1 / 8	61,300 46,300 107,600		107,600			1	0.00 3,478.71 1,739.36	
7	56 3	75X100 1SCB 0750 .1722 AC	2	SILVER, KATHRYN 309 MANAPAQUA AVENUE LAKEHURST NJ 309 MANAPAQUA AVE	08733 R-1 / 8	61,300 74,600 135,900		135,900			1	0.00 4,393.65 2,196.83	
8	56 4	75X100 1SCB/1G 1200 .1722 AC	2	BUNNELL ROBERT N & PATRICIA M 307 MANAPAQUA AVE LAKEHURST NJ 307 MANAPAQUA AVE	660 08733 R-1 / 8	61,300 95,100 156,400		156,400			1	0.00 5,056.41 2,528.21	
9	56 5	75X100 1SCB 1668 .1722 AC	2	ROMACH, DEBORAH A & PEASE FRANK 305 MANAPAQUA AVE LAKEHURST NJ 305 MANAPAQUA AVE	08733 R-1 / 8	61,300 120,800 182,100		182,100	V1 2		1	250.00 5,637.29 2,818.65	
10	56 6	75X100 1SCB 0720 .1722 AC	2	POPE SUE E & MICHAEL & MICHELLE M 303 MANAPAQUA AVE LAKEHURST NJ 303 MANAPAQUA AVE	08733 R-1 / 8	61,300 65,700 127,000		127,000	V1 W1 2		1	500.00 3,605.91 1,802.96	
11	56 7	75X100 1SCB 0720 .1722 AC	2	STANDHOPE CHARLES D 1920 BALTIMORE AVE WHITING NJ 301 MANAPAQUA AVE	08759 R-1 / 8	61,300 87,600 148,900		148,900			1	0.00 4,813.94 2,406.97	
12	56 8	50X100 .1148 AC	1	STANDHOPE CHARLES D 1920 BALTIMORE AVE WHITING NJ MANAPAQUA AVE	08759 R-1 / 8	26,300 0 26,300		26,300			1	0.00 850.28 425.14	
13	56 9	100X100 1SF 1260 10 .2296 AC	2	LAIRD, JAY L & RAEMARIE 225 MANAPAQUA AVE LAKEHURST NJ 225 MANAPAQUA AVE	597 08733 R-1 / 8	66,300 107,000 173,300		173,300			1	0.00 5,602.79 2,801.40	
14	56 11	150X100 1SF 1400 12-12.01 .3444 AC	2	CHRIST, THOMAS & JENNIFER 219 MANAPAQUA AVE LAKEHURST NJ 219 MANAPAQUA AVE	08733 R-1 / 8	83,300 184,500 267,800		267,800			1	0.00 8,657.97 4,328.99	
Page Totals				V2 500 W1 250		832,500 1,145,400	0	1,977,900				Block: 56 Lot: 11	

1	2	3	4	5	6	7	8	9	10	11		
Line	Block No Lot No. Qualification Account #	Land Dimensions Building Description Additional Lots Acreage	Prop Class	Owner's Name Address City State Property Location	Billing Code Zip Code Zoning/Tax Map Pg	Value	Exemptions Code Amount	Net Taxable Value	Deductions Code No Owners	Special Tax Codes	Num Units	Deduction Amt 2021 Tax 2022 1st
						Land Improvemnt Total						
1	56 13	50X100 1SF/1G 1701 .1148 AC	2	MONAHAN, DAVID 217 MANAPAQUA AVE LAKEHURST NJ 217 MANAPAQUA AVE	08733 R-1 / 8	52,500 119,000 171,500		171,500			1	0.00 5,544.60 2,772.30
2	56 14	80X150 1SF 2028 .2755 AC	15F	CHILLEM CHRISTOPHER E & APRIL M 215 MANAPAQUA AVE LAKEHURST NJ 215 MANAPAQUA AVE	154 08733 R-1 / 9	66,900 130,700 197,600		*Exempt*			1	0.00 0.00 0.00
3	56 15	50X150 1SF 1003 .1722 AC	2	KOPEC RICHARD SR & DIANA 213 MANAPAQUA AVE LAKEHURST NJ 213 MANAPAQUA AVE	660 08733 R-1 / 9	55,500 68,700 124,200		124,200			1	0.00 4,015.39 2,007.70
4	56 16	150X150 4/1SF 0832 .5165 AC	2	JOHNSON, DAVID L TRUST 209 MANAPAQUA AVENUE LAKEHURST NJ 209 MANAPAQUA AVE	08733 R-1 / 9	106,400 227,500 333,900		333,900			4	0.00 10,794.99 5,397.50
5	56 17	208X150 1SF/1G 1104 .7163 AC	2	RUSSAKOW, ANNA ESTATE 205 MANAPAQUA AVE LAKEHURST NJ 205 MANAPAQUA AVE	08733 B-2 / 9	96,800 84,800 181,600		181,600			1	0.00 5,871.13 2,935.57
6	56 18	175X150IRR 1SBR #20 3330 BURGER KING .0000 AC	4A	ITSNOTAHOBBY LLC 105 WHITE OAK LN,STE 201B OLD BRIDGE, NJ 145 ROUTE 70	08857 B-2 / 9	353,100 431,800 784,900		784,900			1	0.00 25,375.82 12,687.91
7	56 20	14.3AC 2-1SF 1680 14.3000 AC	2	TRETYDAN LLC 504 MIDSHIP DR TOMS RIVER NJ ROUTE 70	08753 B-2 / 9	291,100 162,500 453,600		453,600			3	0.00 14,664.89 7,332.45
8	56 21	250X92IRR VEG STAND .0000 AC	4A	TRETYDAN LLC 504 MIDSHIP DR TOMS RIVER NJ ROUTE 70	08753 B-2 / 9	76,800 2,100 78,900		78,900			1	0.00 2,550.84 1,275.42
9	56 21 B01	VEG STAND/BILLBD CLASS 202 .0000 AC	4A	TRETYDAN LLC % OUTFRONT MEDIA 185 US HIGHWAY 46 FAIRFIELD NJ ROUTE 70	07004 B-2 / 9	0 11,300 11,300		11,300			1	0.00 365.33 182.67
10	56 22	149X245IRR 1SCB #21 1860 GULF GAS STATION .0000 AC	4A	NEW BROTHERS & SONS LLC 101 ROUTE 70 LAKEHURST NJ 101 ROUTE 70	08733 B-2 / 9	246,000 125,900 371,900		371,900			1	0.00 12,023.53 6,011.77
11	56 23	0.65AC 1SCB&2SCB 2408 .6500 AC	4A	404 CENTER STREET LLC 21-54 24TH ST ASTORIA NY 404 CENTER ST	11105 B-2 / 9	117,800 105,900 223,700		223,700			1	0.00 7,232.22 3,616.11
12	57 1.01	115X65IRR 1SCB #22 1284 AUTO/GAR .0000 AC	4A	ARIELLE REALTY LLC PO BOX 3246 HARVEY CEDARS NJ 201 ROUTE 70	08008 B-2 / 9	79,400 108,800 188,200		188,200			1	0.00 6,084.51 3,042.26
13	57 1.02	93X157IRR 1SBV #23 2772 7-11 STORE .0000 AC	4A	SEVEN HUNDRED BOSTON CORP TAX DEPT#11039 PO BOX 711 DALLAS TX 217 ROUTE 70	75221-0711 B-2 / 9	219,000 257,700 476,700		476,700			1	0.00 15,411.71 7,705.86
14	58 1	100X125 1SF1G 0944 .2870 AC	2	BAILE RAGITHA 99 PRODELIN WAY MILLSTONE TOWNSHIP NJ 218 ROUTE 70	08535 B-2 / 9	105,000 52,600 157,600		157,600			1	0.00 5,095.21 2,547.61
Page Totals						1,799,400 1,758,600	0	3,558,000				Block: 58 Lot: 1

1	2	3		4			5	6	7	8	9	10	11
Line	Block No Lot No. Qualification Account #	Land Dimensions Building Description Additional Lots Acreage	Prop Class	Owner's Name Address City State Property Location	Billing Code Zip Code Zoning/Tax Map Pg	Value		Exemptions Code Amount	Net Taxable Value	Deductions Code No Owners	Special Tax Codes	Num Units	Deduction Amt 2021 Tax 2022 1st
						Land Improvemnt Total							
1	58 2	100X125 1SF 0872 .2870 AC	2	BAILE RANJITHA 99 PRODELIN WAY MILLSTONE TOWNSHIP NJ 216 ROUTE 70	08535 B-2 / 9	105,000 70,800 175,800			175,800			1	0.00 5,683.61 2,841.81
2	58 3	50X125 1SF 0944 .1435 AC	2	ZAMUDIO FRANCISCO & TUTTLE LOIS 212 ROUTE 70 LAKEHURST NJ 212 ROUTE 70	08733 B-2 / 9	60,000 62,100 122,100			122,100			1	0.00 3,947.49 1,973.75
3	58 4	50X125 1SF1G 0417 .1435 AC	2	M BOEMIO REALTY LLC PO BOX 107 LAKEHURST NJ 210 OAK ST	08733 B-2 / 9	60,000 38,300 98,300			98,300			1	0.00 3,178.04 1,589.02
4	58 6	100X125 1.5SF1G 1316 .2870 AC	2	JOHNSON CURTIS 204-206 ROUTE 70 LAKEHURST NJ 204 ROUTE 70	08733 B-2 / 9	105,000 90,900 195,900			195,900			1	0.00 6,333.45 3,166.73
5	58 7	0.21AC 2SCB&1G 1641 .2100 AC	2	BAILE, RAJETA 99 PRODELIN WAY MILLSTONE TOWNSHIP NJ 200 ROUTE 70	08535 B-2 / 9	104,400 97,300 201,700			201,700			2	0.00 6,520.96 3,260.48
6	58 8	50X170 .1951 AC	1	BAILE REJETA 99 PRODELIN WAY MILLSTONE TOWNSHIP NJ 304 ELM ST	08535 B-2 / 9	58,200 0 58,200			58,200			1	0.00 1,881.61 940.81
7	58 9	70X125 1SCB1G 2076 .2009 AC	2	MALDEN JAMES L & REBECCA L FALCONE 201 CEDAR ST LAKEHURST NJ 201 CEDAR ST	08733 R-2 / 9	63,000 130,500 193,500			193,500			1	0.00 6,255.86 3,127.93
8	58 10	50X125 2SF 1574 .1435 AC	2	HOWARTH, KIM M 203 CEDAR ST LAKEHURST NJ 203 CEDAR ST	08733 R-2 / 9	55,000 123,800 178,800			178,800			1	0.00 5,780.60 2,890.30
9	58 11	50X125 2SF 1352 .1435 AC	2	MATTOX MARIE 205 CEDAR ST LAKEHURST NJ 205 CEDAR ST	08733 R-2 / 9	55,000 92,200 147,200			147,200	S1 1		1	250.00 4,508.98 2,254.49
10	58 12	50X125 2SF/1G 1957 .1435 AC	2	IRACKI, RUDOLPH J 207 CEDAR STREET LAKEHURST NJ 207 CEDAR ST	660 08733 R-2 / 9	55,000 131,500 186,500			186,500			1	0.00 6,029.55 3,014.78
11	58 13	50X125 2SF 1973 .1435 AC	2	COLLINS, KEVIN 209 CEDAR STREET LAKEHURST NJ 209 CEDAR ST	08733 R-2 / 9	55,000 154,700 209,700			209,700			2	0.00 6,779.60 3,389.80
12	58 14	50X125 2SF/1G 2018 .1435 AC	2	MICCILO, JOSHUA & MOON, REBECCA 211 CEDAR ST LAKEHURST NJ 211 CEDAR ST	08733 R-2 / 9	55,000 131,200 186,200			186,200			1	0.00 6,019.85 3,009.93
13	58 15	60X125 1SF/1G 1044 .1722 AC	2	MORRIS, GREGORY A 217 CEDAR ST LAKEHURST NJ 217 CEDAR ST	08733 R-2 / 9	59,000 101,800 160,800			160,800			1	0.00 5,198.66 2,599.33
14	58 15.01	90X125 1SF1G 1886 .2583 AC	15F	WAGNER, SUSANA D 215 CEDAR ST LAKEHURST NJ 215 CEDAR ST	08733 R-2 / 9	68,800 183,200 252,000			*Exempt*			1	0.00 0.00 0.00
Page Totals						S1 250	889,600 1,225,100	0	2,114,700				Block: 58 Lot: 15.01

1	2	3		4			5	6	7	8	9	10	11
Line	Block No Lot No. Qualification Account #	Land Dimensions Building Description Additional Lots Acreage	Prop Class	Owner's Name Address City State Property Location	Billing Code Zip Code Zoning/Tax Map Pg	Value	Exemptions Code Amount	Net Taxable Value	Deductions Code No Owners	Special Tax Codes	Num Units	Deduction Amt	
						Land Improvemnt Total						2021 Tax 2022 1st	
1	58 16	100X125 2SF/1G 1393 .2870 AC	2	HURLEY ALLEN A & SHARON A 219 CEDAR ST LAKEHURST NJ 219 CEDAR ST	08733 R-2 / 9	71,300 101,900 173,200		173,200			1	0.00 5,599.56 2,799.78	
2	59 1	100X150 2SF 0936 2 .3444 AC	2	ZAWACKI, KENNETH A JR & DONNA A 220 CEDAR STREET LAKEHURST NJ 220 CEDAR ST	08733 R-2 / 9	74,900 104,600 179,500		179,500			1	0.00 5,803.24 2,901.62	
3	59 3	50X150 1SF 1436 .1722 AC	2	PIETRASZEK PETER 216 CEDAR ST LAKEHURST NJ 216 CEDAR ST	660 08733 R-2 / 9	57,000 108,100 165,100		165,100			1	0.00 5,337.68 2,668.84	
4	59 4	50X150 1SF1G 1365 .1722 AC	2	JOHNSON, JUSTIN M & MELISSA A 214 CEDAR STREET LAKEHURST NJ 214 CEDAR ST	08733 R-2 / 9	57,000 118,400 175,400		175,400			1	0.00 5,670.68 2,835.34	
5	59 5	50X150 2SF/1G 1508 .1722 AC	2	HODGES PERRY R & PATRICIA A 212 CEDAR ST LAKEHURST NJ 212 CEDAR ST	08733 R-2 / 9	57,000 120,800 177,800		177,800			1	0.00 5,748.27 2,874.14	
6	59 6	100X150 2SF 1580 .3444 AC	2	OLIPHANT MARK 208 CEDAR ST LAKEHURST NJ 208 CEDAR ST	660 08733 R-2 / 9	74,900 120,000 194,900		194,900			1	0.00 6,301.12 3,150.56	
7	59 7	50X150 2SF 1476 .1722 AC	2	SANTOS, MICHAEL & MICHELLE 206 CEDAR STREET LAKEHURST NJ 206 CEDAR ST	08733 R-2 / 9	57,000 148,700 205,700		205,700			1	0.00 6,650.28 3,325.14	
8	59 8	50X150 2SF/1G 1582 .1722 AC	2	SEASIDE EQUITIES LLC 2 HONEY COURT LAKEWOOD NJ 204 CEDAR ST	08701 R-2 / 9	57,000 144,300 201,300		201,300			1	0.00 6,508.03 3,254.02	
9	59 9	120X100 1.5SF/1G 1693 .2755 AC	2	KRUSER, ROSE M FAMILY TRUST 389 SCHOOLHOUSE ROAD MONROE NJ 210 ELM ST	08831 R-2 / 9	70,500 180,600 251,100		251,100			2	0.00 8,118.06 4,059.03	
10	59 10.01	.80AC 1SF&&1S .8000 AC	15D	LAKEHURST UNITED METH CHURCH 204 ELM ST LAKEHURST NJ 204 ELM ST	08733 R-1 / 9	171,000 472,600 643,600		*Exempt*			1	0.00 0.00	
11	59 10.02	50X120 2SF 1810 .1377 AC	2	SEIDEL, CHARLES & BOBBIE 208 ELM ST LAKEHURST NJ 208 ELM ST	660 08733 R-1 / 9	52,600 113,600 166,200		166,200	V1 2		1	250.00 5,123.25 2,561.63	
12	59 13	50X150 1SF&1G 1243 .1722 AC	2	DAGUIAR HARRY & BETTY 209 PINE ST LAKEHURST NJ 209 PINE ST	660 08733 R-1 / 9	57,000 99,000 156,000		156,000	V1 2		1	250.00 4,793.48 2,396.74	
13	59 14	100X150 2SF 2156 .3444 AC	2	WILLIAMS PAMELA PO BOX 714 LAKEHURST NJ 211 PINE ST	660 08733 R-1 / 9	74,900 125,600 200,500		200,500			1	0.00 6,482.17 3,241.09	
14	59 15	75X150 2SF/1G 1408 .2583 AC	2	NORRIS, CLARK JR 215 PINE ST LAKEHURST NJ 215 PINE ST	08733 R-1 / 9	68,000 116,800 184,800		184,800			1	0.00 5,974.58 2,987.29	
Page Totals				V2 500		829,100 1,602,400	0	2,431,500				Block: 59 Lot: 15	

1	2	3		4		5	6	7	8	9	10	11
Line	Block No Lot No. Qualification Account #	Land Dimensions Building Description Additional Lots Acreage	Prop Class	Owner's Name Address City State Property Location	Billing Code Zip Code Zoning/Tax Map Pg	Value Land Improvemnt Total	Exemptions Code Amount	Net Taxable Value	Deductions Code No Owners	Special Tax Codes	Num Units	Deduction Amt 2021 Tax 2022 1st
1	59 16	150X150 2.5SCB 3316 .5165 AC	2	LINDSEY, JAMES 221 PINE ST LAKEHURST NJ 221 PINE ST	597 08733 R-1 / 9	88,600 194,300 282,900		282,900			2	0.00 9,146.16 4,573.08
2	60 1	50X125 2SF 2199 .1435 AC	2	PRESBYTERIAN CHURCH 101 ORCHARD ST LAKEHURST NJ 101 ORCHARD ST	08733 R-2 / 10	55,000 102,100 157,100		157,100			1	0.00 5,079.04 2,539.52
3	60 1 X	55000SF CHURCH 8222 1.2626 AC	15D	PRESBYTERIAN CHURCH 101 ORCHARD ST LAKEHURST NJ 101 ORCHARD ST	08733 R-2 / 10	196,900 741,100 938,000		*Exempt*			1	0.00 0.00 0.00
4	60 3	50X125 1SF/1G 0856 .1435 AC	2	HODGES, ANDREW P & HEIDI B 212 PINE ST LAKEHURST NJ 212 PINE ST	674 08733 R-2 / 10	55,000 79,200 134,200		134,200			1	0.00 4,338.69 2,169.35
5	60 5	100X130 2SF/1G 2093 .2984 AC	2	SOTO, ROBERT 211 UNION AVE LAKEHURST NJ 211 UNION AVE	08733 R-2 / 10	72,000 137,000 209,000		209,000			1	0.00 6,756.97 3,378.49
6	60 6	50X125 2SF/1G 2135 .1435 AC	2	PARKER, SEAN & PALMER, CRYSTAL 206 PINE ST LAKEHURST NJ 206 PINE ST	660 08733 R-2 / 10	55,000 136,100 191,100		191,100			1	0.00 6,178.26 3,089.13
7	60 7	75X125 1SF1G 1584 .2152 AC	2	MCCRAY, CIARA & WEIMMER, JOHN W JR 204 PINE STREET LAKEHURST NJ 204 PINE ST	674 08733 R-2 / 10	65,000 137,900 202,900		202,900			1	0.00 6,559.76 3,279.88
8	60 8	125X125 2SF 1534 .3587 AC	2	SIMPSON-ARNOLD, DOLORES C 27 MAIDSTONE WAY MANCHESTER NJ 205 UNION AVE	08759 R-2 / 10	77,500 95,400 172,900		172,900			1	0.00 5,589.86 2,794.93
9	60 9	50X250 2SF/1G 1478 .2870 AC	15F	LINDSTROM, GEORGE & CAROL 203 UNION AVE LAKEHURST NJ 203 UNION AVE	08733 R-2 / 10	60,000 95,400 155,400		*Exempt*			1	0.00 0.00 0.00
10	60 10	50X125 2SF 1860 .1435 AC	2	OMALLEY GERARD A & KARLA 200 ELM ST LAKEHURST NJ 200 ELM ST	08733 R-2 / 10	55,000 106,200 161,200		161,200			1	0.00 5,211.60 2,605.80
11	60 11	50X125 2SF/1G 1928 .1435 AC	2	MATHEWS, SHAMUS J & BRADY, NATALIE 14 D PRIMROSE LANE JACKSON NJ 201 UNION AVE	08527 R-2 / 10	55,000 137,100 192,100		192,100			1	0.00 6,210.59 3,105.30
12	60 12	100X120 2SF2G 2700 .2755 AC	2	RUSH, ROBERT & LAURA 208 PINE STREET LAKEHURST NJ 208 PINE ST	08733 R-2 / 10	70,500 243,500 314,000		314,000			1	0.00 10,151.62 5,075.81
13	61 1	114X134 1SF/G1 2948 .3507 AC	2	WILLIAMS BARBARA 297 UNION AVE LAKEHURST NJ 297 UNION AVE	154 08733 R-1 / 10	75,500 196,400 271,900		271,900			1	0.00 8,790.53 4,395.27
14	61 2	55X134 2SF 2310 .1692 AC	2	COLLARD, WILLIAM & SLADE, ALICIA 295 UNION AVE LAKEHURST NJ 295 UNION AVE	660 08733 R-1 / 10	57,400 118,000 175,400		175,400			1	0.00 5,670.68 2,835.34
Page Totals						781,500 1,683,200	0	2,464,700				Block: 61 Lot: 2

1	2	3	4	5	6	7	8	9	10	11		
Line	Block No Lot No. Qualification Account #	Land Dimensions Building Description Additional Lots Acreage	Prop Class	Owner's Name Address City State Property Location	Billing Code Zip Code Zoning/Tax Map Pg	Value	Exemptions Code Amount	Net Taxable Value	Deductions Code No Owners	Special Tax Codes	Num Units	Deduction Amt 2021 Tax 2022 1st
						Land Improvemnt Total						
1	61 3	55X134 2SF 1807 .1692 AC	2	CRUSER, DAVID & SWATI 216 UNION AVE LAKEHURST NJ 216 UNION AVE	08733 R-1 / 10	57,400 104,900 162,300		162,300			1	0.00 5,247.16 2,623.58
2	61 4	82X134 2SF/1G 1992 .2522 AC	2	SEA BEE PROPERTY LLC 1573 N BAY AVE TOMS RIVER NJ 214 UNION AVE	08753 R-1 / 10	67,400 110,800 178,200		178,200			1	0.00 5,761.21 2,880.61
3	61 5	82X134 2SF/1G 2188 .2522 AC	2	DAVIS, EDWARD J & ALMA C 212 UNION AVE LAKEHURST NJ 212 UNION AVE	08733 R-1 / 10	67,400 186,000 253,400		253,400			1	0.00 8,405.80 4,202.90
4	61 6	75X125 1SF/1G 1144 .2152 AC	2	BUTTS LARRY JR & KRISTIN 210 UNION AVE LAKEHURST NJ 210 UNION AVE	660 08733 R-1 / 10	65,000 99,800 164,800		164,800			1	0.00 5,327.98 2,663.99
5	61 7	50X125 TR1G 0784 .1435 AC	2	RAFFONE LINDA 208 UNION AVE LAKEHURST NJ 208 UNION AVE	08733 R-1 / 10	55,000 28,100 83,100		83,100	D1 1		1	250.00 2,436.62 1,218.31
6	61 8	68X166IRR 2SF 1080 .0000 AC	2	RIVERA, ISRAEL & KIRIA N 206 UNION AVE LAKEHURST NJ 206 UNION AVE	08733 R-1 / 10	68,200 118,000 186,200		186,200			1	0.00 6,019.85 3,009.93
7	61 9	86X125 2SF 4100 .2468 AC	15F	FLEET RESERVE ASSOCIATION 204 UNION AVE LAKEHURST NJ 204 UNION AVE	08733 B-1 / 10	95,700 254,000 349,700		*Exempt*			1	0.00 0.00 0.00
8	61 10	0.08AC 1SCB #25 1592 .0800 AC	4A	UP IN SMOKE PROPERTIES LLC ETAL 200 UNION AVE LAKEHURST NJ 200 UNION AVE	08733 B-1 / 10	38,600 72,000 110,600		110,600			1	0.00 3,575.70 1,787.85
9	61 11	142X106IRR 1SF 1264 .0000 AC	2	HANSEN-TREADWAY, RITA 213 CHURCH ST LAKEHURST NJ 213 CHURCH ST	660 08733 R-1 / 10	69,200 100,900 170,100		170,100	V1 1		1	250.00 5,249.33 2,624.67
10	61 12	58X137 2SF/1G 1658 .1824 AC	2	LUNA DOMINICK & SANTOMEN JAMES 217 CHURCH ST LAKEHURST NJ 217 CHURCH ST	1175 08733 R-1 / 10	56,100 105,100 161,200		161,200			1	0.00 5,211.60 2,605.80
11	61 13	58X137 1SF&1G 1425 .1824 AC	2	CRUSER WILLIAM & NANCY 206 ROSE ST LAKEHURST NJ 219 CHURCH ST	08733 R-1 / 10	56,100 90,200 146,300		146,300			1	0.00 4,729.88 2,364.94
12	61 14	58X136 1SF&1G 2116 .1811 AC	2	CRUSER SHARON C G 221 CHURCH ST LAKEHURST NJ 221 CHURCH ST	08733 R-1 / 10	56,100 132,700 188,800		188,800			1	0.00 6,103.90 3,051.95
13	61 15.01	81X134 2SF1G 1392 .2492 AC	2	PANZANO MARK & JESSICA 223 CHURCH ST LAKEHURST NJ 223 CHURCH ST	660 08733 R-1 / 10	63,000 113,600 176,600		176,600			1	0.00 5,709.48 2,854.74
14	61 15.02	81X133 1SF1G 1345 .2473 AC	2	JACOB, JENNIFER 225 CHURCH ST LAKEHURST NJ 225 CHURCH ST	660 08733 R-1 / 10	63,000 103,900 166,900		166,900			1	0.00 5,395.88 2,697.94
Page Totals				V1 250	D1 250	782,500 1,366,000	0	2,148,500				Block: 61 Lot: 15.02

1	2	3		4			5	6	7	8	9	10	11
Line	Block No Lot No. Qualification Account #	Land Dimensions Building Description Additional Lots Acreage	Prop Class	Owner's Name Address City State Property Location	Billing Code Zip Code Zoning/Tax Map Pg	Value	Exemptions Code Amount	Net Taxable Value	Deductions Code No Owners	Special Tax Codes	Num Units	Deduction Amt	
						Land Improvemnt Total						2021 Tax 2022 1st	
1	61 15.03	81X131 2SF 1688 .2436 AC	2	SPEAR JONATHAN JR & DEBORAH A 227 CHURCH ST LAKEHURST NJ 227 CHURCH ST	660 08733 R-1 / 10	63,000 142,600 205,600		205,600			1	0.00 6,647.05 3,323.53	
2	62 1	0.77AC 1SF 1582 .7700 AC	2	SEAMAN, BRIAN K 1 BROOK STREET LAKEHURST NJ 1 BROOK ST	08733 R-2 / 10	84,400 136,800 221,200		221,200			1	0.00 7,151.40 3,575.70	
3	62 2	27X154 2SF 1224 .0955 AC	2	ABRAMOWITZ, KEN R 931 JACKSONVILLE-MT HOLLY BORDENTOWN NJ 232 CHURCH ST	08505 R-2 / 10	45,400 74,600 120,000		120,000			1	0.00 3,879.60 1,939.80	
4	62 3	43X154 2SF 1344 .1520 AC	2	SURGENT, KENNETH J & CAROLYNN R 230 CHURCH ST LAKEHURST NJ 230 CHURCH ST	08733 R-2 / 10	51,600 72,300 123,900		123,900			1	0.00 4,005.69 2,002.85	
5	62 4	86X154 2SF/1G 2151 .3040 AC	2	CANTILLON, DEAN V & LIPINSKI, KARA 226 CHURCH STREET LAKEHURST NJ 226 CHURCH ST	08733 R-2 / 10	66,300 138,200 204,500		204,500			1	0.00 6,611.49 3,305.75	
6	62 5	36X154 2SF 1916 .1273 AC	2	ILLIANO, ANTONIO & VARRIAL, TERESA 1255 HANCOCK ROAD TOMS RIVER NJ 224 CHURCH ST	08753 R-2 / 10	48,900 172,800 221,700		221,700			3	0.00 7,167.56 3,583.78	
7	62 6	0.71AC 2SF 1232 .7100 AC	2	PC7 REO LLC 2500 MCCLELLAN BLVD #200 PENNSAUKEN NJ 222 CHURCH ST	08109 R-2 / 10	65,500 78,900 144,400		144,400			1	0.00 4,668.45 2,334.23	
8	62 7	2.5AC 2SF/1G 2124 2.5000 AC	2	NJSE HOLDINGS LLC 181 YEOMAN ROAD MANAHAWKIN NJ 216 CHURCH ST	08050 R-2 / 10	94,800 114,500 209,300		209,300			1	0.00 6,766.67 3,383.34	
9	62 8	61X233IRR 1.5SF 1850 .0000 AC	2	RIDER, RICHARD I & MARY L 214 CHURCH ST LAKEHURST NJ 214 CHURCH ST	08733 R-2 / 10	61,000 124,800 185,800		185,800			1	0.00 6,006.91 3,003.46	
10	62 9	0.90AC 1SF1G 1802 .9000 AC	2	ABRAHAMSEN, KATHY-LYNN 212 CHURCH ST LAKEHURST NJ 212 CHURCH ST	08733 R-2 / 10	74,600 103,500 178,100		178,100			1	0.00 5,757.97 2,878.99	
11	62 10	0.30AC .3000 AC	1	DEMETRIADES, GEORGE PO BOX 1288 HIGHTSTOWN NJ 210 CHURCH ST	08520 R-2 / 10	60,600 0 60,600		60,600			1	0.00 1,959.20 979.60	
12	62 11.01	44X150 1.5SF 1414 .1515 AC	2	ROBBINS, MERRY BETH 204 CHURCH ST LAKEHURST NJ 204 CHURCH ST	660 08733 R-2 / 10	51,900 135,700 187,600		187,600			1	0.00 6,065.11 3,032.56	
13	62 11.02	75X225 1SF 1456 .3874 AC	2	CARTER, GREGORY & PATRICIA 206 CHURCH ST LAKEHURST NJ 206 CHURCH ST	08733 R-2 / 10	60,600 143,400 204,000		204,000			1	0.00 6,595.32 3,297.66	
14	62 11.03	75X225 1SF 1056 .3874 AC	2	SALAS, CARLOS M 208 CHURCH ST LAKEHURST NJ 208 CHURCH ST	08733 R-2 / 10	67,000 106,300 173,300		173,300			1	0.00 5,602.79 2,801.40	
Page Totals						895,600 1,544,400	0	2,440,000				Block: 62 Lot: 11.03	

1	2	3	4	5	6	7	8	9	10	11		
Line	Block No Lot No. Qualification Account #	Land Dimensions Building Description Additional Lots Acreage	Prop Class	Owner's Name Address City State Property Location	Billing Code Zip Code Zoning/Tax Map Pg	Value	Exemptions Code Amount	Net Taxable Value	Deductions Code No Owners	Special Tax Codes	Num Units	Deduction Amt 2021 Tax 2022 1st
						Land Improvemnt Total						
1	62 12	85X150IRR 2SF 2010 13 .0000 AC	2	RECTOR, J D & WORTH, J A ETAL 202 CHURCH STREET LAKEHURST NJ 202 CHURCH ST	08733 R2B1 / 10	68,500 121,200 189,700		189,700			1	0.00 6,133.00 3,066.50
2	62 14	50X153IRR .0000 AC	1	GASCAS PROPERTIES LLC 1561 FOREST TRAIL CIRCLE TOMS RIVER NJ 112 UNION AVE	08753 B-1 / 10	55,400 0 55,400		55,400			1	0.00 1,791.08 895.54
3	62 15	0.37AC 2SF #26 3100 .3700 AC	2	GASCAS PROPERTIES LLC 1561 FOREST TRAIL CIRCLE TOMS RIVER NJ 110 UNION AVE	08753 B-1 / 10	67,500 159,400 226,900		226,900			4	0.00 7,335.68 3,667.84
4	62 16	62X200 .2847 AC	4A	RMS HOLDINGS & DEVELOPMENT LLC 106 UNION AVE LAKEHURST NJ 106 UNION AVE	660 08733 B-1 / 10	68,100 268,200 336,300		336,300			1	0.00 10,872.58 5,436.29
5	62 18	88X90 2SF 2088 .1818 AC	2	WOOLLEY, ROBERT PO BOX 1472 TOMS RIVER NJ 14 CENTER ST	546 08754 R-2 / 10	59,600 134,900 194,500		194,500			4	0.00 6,288.19 3,144.10
6	62 18.01	88X110/55X200 1SBV #27 3782 17 .2222 AC	15D	NO LIMIT WORSHIP CENTER INC 100 UNION AVENUE LAKEHURST NJ 100 UNION AVE	08733 B-1 / 10	99,100 221,900 321,000		*Exempt*			1	0.00 0.00 0.00
7	62 19.01	58X205 2SF 1938 .2730 AC	2	CENTER DEVELOPMENT LLC 21 UNION AVENUE LAKEHURST NJ 12 CENTER ST	08733 R-2 / 10	59,800 162,700 222,500		222,500			1	0.00 7,193.43 3,596.72
8	62 19.02	1.55 AC 2SF 2124 1.5500 AC	2	CAPISTRAN, GREGORIO C 10 CENTER STREET LAKEHURST NJ 10 CENTER ST	08733 R-2 / 10	60,700 162,800 223,500		223,500			1	0.00 7,225.76 3,612.88
9	62 20	30X110 .0758 AC	1	SLOAN, WALTER L & DONNA H 8 CENTER ST LAKEHURST NJ 8 CENTER ST	08733 R-2 / 10	44,900 0 44,900		44,900	V1 2		1	250.00 1,201.62 600.81
10	62 21	30X110 2SF 1112 .0758 AC	2	TORTORELLO, KEVIN 6 CENTER ST LAKEHURST NJ 6 CENTER ST	08733 R-2 / 10	44,900 68,800 113,700		113,700			1	0.00 3,675.92 1,837.96
11	62 22	60X110 2SF/1G 0789 .1515 AC	2	DOWLING, FRANK C & LINDA 941 MERCER AVENUE BRICK NJ 4 CENTER ST	08723 R-2 / 10	54,700 66,100 120,800		120,800			1	0.00 3,905.46 1,952.73
12	62 23	1.4 AC 1.4000 AC	15C	LAKEHURST BOROUGH 5 UNION AVE LAKEHURST NJ 2 CENTER ST	08733 R-4 / 10	1,400 0 1,400		*Exempt*			1	0.00 0.00 0.00
13	62 25	.50AC .5000 AC	1	UNKNOWN UNKNOWN UNKNOWN CENTER ST	08733 10 / R-2	100 0 100		100			1	0.00 3.23 1.62
14	63 1	50X75 1SF 0884 .0861 AC	2	ROQUE, JAMIE N 120 ELM ST LAKEHURST NJ 120 ELM ST	674 08733 R-4 / 10	50,600 67,500 118,100		118,100			1	0.00 3,818.17 1,909.09
Page Totals				V1 250		634,800 1,211,600	0	1,846,400				Block: 63 Lot: 1

1	2	3		4			5	6	7	8	9	10	11
Line	Block No Lot No. Qualification Account #	Land Dimensions Building Description Additional Lots Acreage		Prop Class	Owner's Name Address City State Property Location	Billing Code Zip Code Zoning/Tax Map Pg	Value	Exemptions Code Amount	Net Taxable Value	Deductions Code No Owners	Special Tax Codes	Num Units	Deduction Amt 2021 Tax 2022 1st
		Land Improvemnt Total											
1	63 1.01	50X75 1.5SF 1354 .0861 AC	2	US BANK TRUST NA 13024 BALLANTYNE CORP 425 CHARLOTTE NC 107 ELM ST	28277 R-4 / 10	50,600 106,300 156,900		156,900				1	0.00 5,072.58 2,536.29
2	63 2	75X150 2SF 2090 .2583 AC	2	W W WITHERSPOON & ASSOCIATES PA 125 UNION AVE LAKEHURST NJ 125 UNION AVE	08733 B-1 / 10	74,300 149,600 223,900		223,900				3	0.00 7,238.69 3,619.35
3	63 3	50X125 PARKING LO .1435 AC	4A	DEGRAFF DONALD & WANDA 119 UNION AVE LAKEHURST NJ UNION AVE	08733 B-1 / 10	45,000 6,000 51,000		51,000				1	0.00 1,648.83 824.42
4	63 4	0.43AC 2SF #28 5510 FUNERAL HOME .4300 AC	4A	DEGRAFF, DONALD & WANDA 119 UNION AVE LAKEHURST NJ 119 UNION AVE	08733 R-4 / 10	90,000 198,100 288,100		288,100				1	0.00 9,314.27 4,657.14
5	63 5	50X90 1SF/1G 0793 .1033 AC	2	MCKENNA, JAMES P JR & KATHLEEN E 26 B MOCCASIN DR WHITING NJ 114 PINE ST	08759 R-4 / 10	52,200 61,800 114,000		114,000				1	0.00 3,685.62 1,842.81
6	63 6	100X160 .3673 AC	1	UP IN SMOKE PROPERTIES LLC 1814 HIDDEN POND LANE TOMS RIVER NJ 117 UNION AVE	08755 B-1 / 10	89,800 0 89,800		89,800				1	0.00 2,903.23 1,451.62
7	63 7	0.49AC 1SCB #31 6000 LAUNDROMAT .4900 AC	4A	T & K PROPERTIES OF LAKEHURST LLC 111 UNION AVE LAKEHURST NJ 111 UNION AVE	08733 B-1 / 10	110,300 249,600 359,900		359,900				1	0.00 11,635.57 5,817.79
8	63 8	COMMON AREAS 6.01 & 7.01 .0000 AC	15F	CMC HOLDINGS LLC 1711 MARTIN RD WALL NJ 100 PINE ST	660 07753-7119 R-4 / 10	0 0 0		*Exempt*				1	0.00 0.00 0.00
9	63 8 C01	CONDO 1803 .0000 AC	2	GASCAS PROPERTIES LLC 1561 FOREST TRAIL CIRCLE TOMS RIVER NJ 100 PINE ST UNIT 1	08753 R-4 / 10	49,500 123,800 173,300		173,300				1	0.00 5,602.79 2,801.40
10	63 8 C02	CONDO 1520 .0000 AC	2	GASCAS PROPERTIES LLC 100 PINE ST UNIT 2 LAKEHURST NJ 100 PINE ST UNIT 2	08733 R-4 / 10	49,500 110,700 160,200		160,200				1	0.00 5,179.27 2,589.64
11	63 8 C03	CONDO 1520 .0000 AC	2	ELASSAR, CHRISTINE & MARCEL 100 PINE ST UNIT 3 LAKEHURST NJ 100 PINE ST UNIT 3	08733 R-4 / 10	49,500 110,700 160,200		160,200				1	0.00 5,179.27 2,589.64
12	63 8 C04	CONDO 1757 .0000 AC	2	BOHRMAN, MARY JEAN 100 PINE ST UNIT 4 LAKEHURST NJ 100 PINE ST UNIT 4	154 08733 R-4 / 10	49,500 123,300 172,800		172,800				1	0.00 5,586.62 2,793.31
13	63 8 C05	CONDO 1520 .0000 AC	2	LABOCETTA, ROBERT 100 PINE STREET UNIT 5 LAKEHURST NJ 100 PINE ST UNIT 5	08733 R-4 / 10	49,500 110,700 160,200		160,200				1	0.00 5,179.27 2,589.64
14	63 8 C06	CONDO 1907 .0000 AC	2	DELLANNO, GEORGINE 100 PINE ST UNIT 6 LAKEHURST NJ 100 PINE ST UNIT 6	660 08733 R-4 / 10	49,500 130,300 179,800		179,800				1	0.00 5,812.93 2,906.47
Page Totals							809,200 1,480,900	0	2,290,100				Block: 63 Lot: 8

1	2	3		4			5	6	7	8	9	10	11
Line	Block No Lot No. Qualification Account #	Land Dimensions Building Description Additional Lots Acreage	Prop Class	Owner's Name Address City State Property Location	Billing Code Zip Code Zoning/Tax Map Pg	Value	Exemptions Code Amount	Net Taxable Value	Deductions Code No Owners	Special Tax Codes	Num Units	Deduction Amt	
						Land Improvemnt Total						2021 Tax 2022 1st	
1	63 8 C07	CONDO 1907 .0000 AC	2	SCUOTTO, PIETRO & SALVATORE 1561 FOREST TRAIL CIRCLE TOMS RIVER NJ 100 PINE ST UNIT 7	08753 R-4 / 10	49,500 130,300 179,800		179,800			1	0.00 5,812.93 2,906.47	
2	63 8 C08	CONDO 1520 .0000 AC	2	BYLA, KESTUTIS 41 MT HOREB RD WARREN NJ 100 PINE ST UNIT 8	07059 R-4 / 10	49,500 110,700 160,200		160,200			1	0.00 5,179.27 2,589.64	
3	63 8 C09	CONDO 1757 .0000 AC	2	MAST, DEAN & COHN, TIFFANIE 100 PINE ST UNIT 9 LAKEHURST NJ 100 PINE ST UNIT 9	660 08733 R-4 / 10	49,500 123,300 172,800		172,800			1	0.00 5,586.62 2,793.31	
4	63 8 C10	CONDO 1520 .0000 AC	2	SEDUIKIS, INGRIDA 417 EUCLID AVE BRIELLE NJ 100 PINE ST UNIT 10	08730 R-4 / 10	49,500 100,500 150,000		150,000			1	0.00 4,849.50 2,424.75	
5	63 8 C11	CONDO 1520 .0000 AC	2	JPY GROUP 2 LLC 10 RILLSTONE COURT FREEHOLD NJ 100 PINE ST UNIT 11	07728 R-4 / 10	49,500 110,700 160,200		160,200			1	0.00 5,179.27 2,589.64	
6	63 8 C12	CONDO 1803 .0000 AC	2	KALEMBA, GREGORY 100 PINE ST UNIT 12 LAKEHURST NJ 100 PINE ST UNIT 12	08733 R-4 / 10	49,500 123,800 173,300		173,300			1	0.00 5,602.79 2,801.40	
7	63 9	150X82 9.01 .2824 AC	1	CENTER DEVELOPMENT LLC 21 UNION AVE LAKEHURST NJ 112 CENTER ST	08733 B-1 / 10	82,000 0 82,000		82,000			1	0.00 2,651.06 1,325.53	
8	64 1.01	131.2X72 IRR 1SF 1134 .0000 AC	2	APPLEGATE, JOHN & BRENDA 215 ELM STREET LAKEHURST NJ 215 ELM ST	08733 R-2 / 9	66,200 108,400 174,600		174,600			1	0.00 5,644.82 2,822.41	
9	64 2.01	111.26X100 IRR .0000 AC	2	APPLEGATE, JOHN JR 215 ELM ST LAKEHURST NJ 116 HYBERNIA AVE	08733 R-2 / 9	63,100 12,200 75,300		75,300			1	0.00 2,434.45 1,217.23	
10	64 3.01	0.25 AC 2SF/1G 1692 .2500 AC	2	AMIGO PROPERTIES LLC PO BOX 1472 TOMS RIVER NJ 209 ELM ST	08754 R-2 / 9	63,000 69,800 132,800		132,800			2	0.00 4,293.42 2,146.71	
11	64 3.02	0.35AC 1968 .3500 AC	2	ANDREWS, JAMAL B 112 HIBERNIA AVENUE LAKEHURST NJ 112 HIBERNIA AVE	08733 R-2 / 9	72,000 145,000 217,000		217,000			1	0.00 7,015.61 3,507.81	
12	64 3.04	107.63X67 IRR 1SCB #33 0832 SHOP .0000 AC	4A	APPLEGATE, JOHN 215 ELM ST LAKEHURST NJ 211 ELM ST	08733 R-2 / 9	79,000 17,200 96,200		96,200			1	0.00 3,110.15 1,555.08	
13	64 4	45X110 2SF/1G 1440 .1136 AC	2	ROSA REALTY LLC 42 ENGLEBERG TERRACE LAKEWOOD NJ 110 HIBERNIA AVE	08701 R-2 / 9	51,900 50,400 102,300		102,300			2	0.00 3,307.36 1,653.68	
14	64 5	0.15AC 1SCB 0540 3.03 .1500 AC	2	MIHALKO DAVID 341 19TH AVE BRICK NJ 108 HIBERNIA AVE	08723 R-2 / 9	55,400 37,100 92,500		92,500			1	0.00 2,990.53 1,495.27	
Page Totals						829,600 1,139,400	0	1,969,000				Block: 64 Lot: 5	

1	2	3	4	5	6	7	8	9	10	11		
Line	Block No Lot No. Qualification Account #	Land Dimensions Building Description Additional Lots Acreage	Prop Class	Owner's Name Address City State Property Location	Billing Code Zip Code Zoning/Tax Map Pg	Value	Exemptions Code Amount	Net Taxable Value	Deductions Code No Owners	Special Tax Codes	Num Units	Deduction Amt 2021 Tax 2022 1st
						Land Improvemnt Total						
1	64 6	0.18AC 2SF 1000 .1800 AC	2	OLIVO, EDGAR 945 LAKE STREET NEWARK NJ 106 HIBERNIA AVE	07104 R-2 / 9	64,000 67,600 131,600		131,600			1	0.00 4,254.63 2,127.32
2	64 7	140X501RR 2SF 1604 .0000 AC	2	GOLDMAN, ARON & NECHAMA 24 AMSTERDAM AVE MONSEY NY 104 HIBERNIA AVE	10952 R-2 / 9	62,600 77,300 139,900		139,900			2	0.00 4,522.97 2,261.49
3	64 8	125X150 2SF/1SF 1678 .4304 AC	2	MATTHEWS TERRY L & JEAN S 51 PARKERS PT BLVD FORKED RIVER NJ 200-202 CENTER ST	660 08731 R-1 / 9	84,300 191,700 276,000		276,000			4	0.00 8,923.08 4,461.54
4	64 9	0.26AC 2SF/2SF 1191 .2600 AC	2	MATTHEWS TERRRY L & JEAN S 51 PARKERS PT FORKED RIVER NJ 105 PINE ST	08731 R-1 / 9	68,000 152,400 220,400		220,400			2	0.00 7,125.53 3,562.77
5	64 10	75X150 2SF/1SF 1262 .2583 AC	2	SINGER, DAVID 107-109 PINE STREET LAKEHURST NJ 107-109 PINE ST	08733 R-1 / 9	68,000 144,200 212,200		212,200			2	0.00 6,860.43 3,430.22
6	64 11	75X150 2SF 1424 .2583 AC	2	NAPLES FAMILY LTD PARTNERSHIP 1407 ISABELLA CT TOMS RIVER NJ 111 PINE ST	08753 R-1 / 9	68,000 96,300 164,300		164,300			1	0.00 5,311.82 2,655.91
7	64 11.01	75X150 1SF 1056 .2583 AC	2	ENCALADA, WANDA I 113 PINE STREET LAKEHURST NJ 113 PINE ST	08733 R-1 / 9	68,000 81,400 149,400		149,400			1	0.00 4,830.10 2,415.05
8	64 12.01	75X75 2SF 1878 .1291 AC	2	ADM INVESTMENT CORPORATION 119 PINE STREET LAKEHURST NJ 119 PINE ST	1516 08733 R-1 / 9	58,400 108,300 166,700		166,700			1	0.00 5,389.41 2,694.71
9	64 12.02	75X75 1SF 0607 .1291 AC	2	FRANCISCHELLI, CHRIS 203 ELM ST LAKEHURST NJ 203 ELM	08733 R-1 / 9	58,400 57,100 115,500		115,500			1	0.00 3,734.12 1,867.06
10	64 13	50X180 1698 .2066 AC	2	CRITELLI, RALPH S JR & EMMONS, JOAN 207 ELM STREET LAKEHURST NJ 207 ELM ST	08733 R-2 / 9	58,600 186,800 245,400		245,400			1	0.00 7,933.78 3,966.89
11	65 1	47X61IRR 1SF 0824 .0000 AC	2	MURRAY, GERARD 301 LENOX ST BRICK NJ 123 HIBERNIA AVE	08724 B-2 / 9	32,800 47,400 80,200		80,200			1	0.00 2,592.87 1,296.44
12	65 2	0.11AC 2SF 1440 .1100 AC	2	ALBERTSON DONNA 121 HIBERNIA AVE LAKEHURST NJ 121 HIBERNIA AVE	6763 08733 B-2 / 9	51,800 75,700 127,500		127,500			1	0.00 4,122.08 2,061.04
13	65 3	0.26AC 2SF 1335 .2600 AC	2	MURRAY, GERARD 301 LENOX ST BRICK NJ 119 HIBERNIA AVE	08724 B-2 / 9	65,000 83,800 148,800		148,800			1	0.00 4,810.70 2,405.35
14	65 4	60X150 1SF 0930 .2066 AC	2	HUNTER, DAVID 117 HIBERNIA AVE LAKEHURST NJ 117 HIBERNIA AVE	660 08733 B-2 / 9	61,400 74,600 136,000		136,000			1	0.00 4,396.88 2,198.44
Page Totals						869,300 1,444,600	0	2,313,900				Block: 65 Lot: 4

1	2	3	4	5	6	7	8	9	10	11		
Line	Block No Lot No. Qualification Account #	Land Dimensions Building Description Additional Lots Acreage	Prop Class	Owner's Name Address City State Property Location	Billing Code Zip Code Zoning/Tax Map Pg	Value	Exemptions Code Amount	Net Taxable Value	Deductions Code No Owners	Special Tax Codes	Num Units	Deduction Amt 2021 Tax 2022 1st
						Land Improvemnt Total						
1	65 5	60X108 2SF 0965 .1488 AC	2	MCPARTLIN, DENNIS 30 TUSCANY CIRCLE MANCHESTER NJ 115 HIBERNIA AVE	08759-6184 B-2 / 9	57,100 82,800 139,900		139,900			1	0.00 4,522.97 2,261.49
2	65 6	60X40 1.5SF 1416 .0551 AC	2	IPG REALTY INC 1880 STATE RTE 35 SOUTH AMBOY NJ 113 HIBERNIA AVE	08879 B-2 / 9	47,000 90,800 137,800		137,800			2	0.00 4,455.07 2,227.54
3	65 6.01	60X68 1SF 0495 .0937 AC	2	IPG REALTY INC 1880 STATE RTE 35 SOUTH AMBOY NJ 113 HIBERNIA AVE	08879 B-2 / 9	51,800 42,600 94,400		94,400			1	0.00 3,051.95 1,525.98
4	65 9	16256SF 1SF 1350 .3732 AC	15D	ST JOHNS ROMAN CATHOLIC CHURCH 619 CHESTNUT ST LAKEHURST NJ 300 CENTER ST	08733 B-2 / 9	144,500 92,800 237,300		*Exempt*			1	0.00 0.00 0.00
5	65 10	134X140 2SF 1687 .4307 AC	2	PLOUMITSAKOS GUS & PETE 1901 BALTIMORE AVE WHITING NJ 310 CENTER ST	08759 B-2 / 9	111,000 103,400 214,400		214,400			1	0.00 6,931.55 3,465.78
6	65 11	120X80IRR 1SCB #34 1880 LANDSCAPE CO .0000 AC	4A	PLOUMITSAKOS, GUS & PETE % LAKEHURST DINER RT 70 LAKEHURST NJ 100 ROUTE 70	08733 B-2 / 9	77,200 62,900 140,100		140,100			1	0.00 4,529.43 2,264.72
7	65 12	90X46IRR .0000 AC	1	GANNETT OUTDOOR CO 185 US HWY 46 FAIRFIELD NJ 102 ROUTE 70	07006 B-2 / 9	33,700 0 33,700		33,700			1	0.00 1,089.52 544.76
8	65 12 B03	CLUB CLASS 202 .0000 AC	4A	GANNETT OUTDOOR CO 185 US HWY 46 FAIRFIELD NJ 102 ROUTE 70	07006 B-2 / 9	0 16,800 16,800		16,800			1	0.00 543.14 271.57
9	65 14.01	1.39AC GAS STATION1816 1.3900 AC	4A	LAKEHURST REALTY INC 1880 ROUTE 35 SOUTH AMBOY NJ 104 RT 70	08879 B-2 / 9	417,000 631,000 1,048,000		1,048,000			1	0.00 33,881.84 16,940.92
10	66 1	2.08AC 1SCB DINER 5550 #37 2.0800 AC	4A	HEAVEN ON EARTH 1027 LLC 80 HIGHLAND RIDGE ROAD MANALAPAN NJ 401 ROUTE 547	07726 B-2 / 9	421,500 381,200 802,700		802,700			1	0.00 25,951.29 12,975.65
11	66 2	80X90 .1653 AC	15C	CENTRAL RR OF NJ 1 GATEWAY RM 501 NEWARK NJ CRR OF NJ	07102 B-2 / 11	83,700 0 83,700		*Exempt*			1	0.00 0.00 0.00
12	66 3	540X70 .8678 AC	15C	LAKEHURST BOROUGH 5 UNION AVE LAKEHURST NJ ROUTE 70	08733 B-2 / 11	267,000 0 267,000		*Exempt*			1	0.00 0.00 0.00
13	67 1	0.20AC 2SF #38 0860 .2000 AC	4A	ALBERTO FAMILY LIMITED PARTN XVI 729 WOODCHUCK TOMS RIVER NJ 211 CENTER ST	08755 B-2 / 9	72,600 112,800 185,400		185,400			1	0.00 5,993.98 2,996.99
14	67 2	0.53AC 1SBV #39 3610 .5300 AC	4A	GREENE, PHILLIP K & KATHRYN M 24 OLIVIA WAY CHESTERFIELD NJ 209 CENTER ST	08515 B-2 / 9	55,000 102,400 157,400		157,400			1	0.00 5,088.74 2,544.37
Page Totals						1,343,900 1,626,700	0	2,970,600				Block: 67 Lot: 2

1	2	3		4			5	6	7	8	9	10	11
Line	Block No Lot No. Qualification Account #	Land Dimensions Building Description Additional Lots Acreage	Prop Class	Owner's Name Address City State Property Location	Billing Code Zip Code Zoning/Tax Map Pg	Value	Exemptions Code Amount	Net Taxable Value	Deductions Code No Owners	Special Tax Codes	Num Units	Deduction Amt	
						Land Improvemnt Total						2021 Tax	2022 1st
1	67 3	90X300 2SCB 8960 .6198 AC	15C	LAKEHURST BOROUGH 5 UNION AVE LAKEHURST NJ 207 CENTER ST	08733 B-2 / 9	263,400 599,000 862,400		*Exempt*			1	0.00 0.00 0.00	
2	67 4	55X125 2SF 0944 .1578 AC	2	RUNION, JULIE A 37 PINE ST LAKEHURST NJ 37 PINE ST	660 08733 B-2 / 9	57,000 61,200 118,200		118,200			1	0.00 3,821.41 1,910.71	
3	67 5	74X125 2SF1G 2237 .2124 AC	2	STIMLER, MIRIAM ALIZA 65A SHADY LANE LAKEWOOD NJ 35 PINE ST	08701 B-2 / 9	55,900 148,100 204,000		204,000			1	0.00 6,595.32 3,297.66	
4	67 6	76X125 2SF/1G 1568 .2181 AC	2	KENEIPP, ROBERT H JR 33 PINE ST LAKEHURST NJ 33 PINE ST	08733 B-2 / 9	65,300 94,200 159,500		159,500			1	0.00 5,156.64 2,578.32	
5	67 7	75X125 2SF 1064 .2152 AC	2	NYHAMMER, ALFRED & SHALER, GENNIFER 175 ROUTE 539 WHITING NJ 29 PINE ST	11251 08759 B-2 / 9	65,000 73,200 138,200		138,200			1	0.00 4,468.01 2,234.01	
6	67 8	71X125 2SF/2G 1334 .2037 AC	2	DUGAN, BERNADETTE 27 PINE ST LAKEHURST NJ 27 PINE ST	08733 B-2 / 9	63,400 87,400 150,800		150,800			1	0.00 4,875.36 2,437.68	
7	67 9	79X125 2SF 1302 .2267 AC	2	LE COMPTE, RICHARD H & GLORIA 25 PINE ST LAKEHURST NJ 25 PINE ST	08733 B-2 / 9	66,000 96,100 162,100		162,100	V1 2		1	250.00 4,990.69 2,495.35	
8	67 10	75X125 2SF 1810 .2152 AC	2	DENTE, ROLANDO 23 PINE ST LAKEHURST NJ 23 PINE ST	597 08733 B-2 / 9	65,000 123,100 188,100		188,100			1	0.00 6,081.27 3,040.64	
9	67 11	100X125 1.5SF&1SF/ 1289 12 .2870 AC	2	DELABAR, PAUL & ELIZABETH 21 PINE ST LAKEHURST NJ 21 PINE ST	08733 B-2 / 9	71,300 136,100 207,400		207,400			2	0.00 6,705.24 3,352.62	
10	67 13	50X125 1.5SF 1170 .1435 AC	2	COLE, AICHA 17 PINE ST LAKEHURST NJ 17 PINE ST	660 08733 B-2 / 9	55,000 110,700 165,700		165,700			1	0.00 5,357.08 2,678.54	
11	67 14	3.01AC 3.0100 AC	1	OUTDOOR SYSTEMS INC 185 US HWY 46 FAIRFIELD NJ 96 ROUTE 70	07004 B-2 / 9	225,800 0 225,800		225,800			1	0.00 7,300.11 3,650.06	
12	67 14 B02	BRIDGE CLASS 202 .0000 AC	4A	OUTDOOR SYSTEMS INC 185 US HWY 46 FAIRFIELD NJ 96 ROUTE 70	07004 B-2 / 9	0 23,600 23,600		23,600			1	0.00 762.99 381.50	
13	67 15	1.56AC 1SB/RC #40 3174 1.5600 AC	4A	MCDONALDS CORP 258-29/MCLAKEHURST 303 SQUANKUM RD FARMINGDALE NJ 98 ROUTE 70	07727 B-2 / 9	468,000 569,300 1,037,300		1,037,300			1	0.00 33,535.91 16,767.96	
14	68 1	90X250 1SCB #41 2837 .5165 AC	4A	29 UNION AVE PARTNERS LLC 29 UNION STREET LAKEHURST NJ 29 UNION AVE	08733 B-1 / 10	92,800 191,200 284,000		284,000			1	0.00 9,181.72 4,590.86	
Page Totals				V1 250		1,350,500 1,714,200	0	3,064,700				Block: 68 Lot: 1	

1	2	3	4	5	6	7	8	9	10	11		
Line	Block No Lot No. Qualification Account #	Land Dimensions Building Description Additional Lots Acreage	Prop Class	Owner's Name Address City State Property Location	Billing Code Zip Code Zoning/Tax Map Pg	Value	Exemptions Code Amount	Net Taxable Value	Deductions Code No Owners	Special Tax Codes	Num Units	Deduction Amt 2021 Tax 2022 1st
						Land Improvemnt Total						
1	68 2	145X250IRR #42 15F PHARM/ 9999 3-5,13-14 .0000 AC	4A	BOVE ENTERPRISES LLC 21 UNION AVE LAKEHURST NJ 21 UNION AVE	660 08733 B1R2 / 10	142,600 542,400 685,000		685,000			1	0.00 22,146.05 11,073.03
2	68 6	33.7X125 2SF 1286 .0967 AC	2	CENTRAL SHORE T6 LLC 930 EASTERN PKWY STE 4 BROOKLYN NY 34 PINE ST	11213 R-2 / 10	48,200 76,300 124,500		124,500			1	0.00 4,025.09 2,012.55
3	68 6.01	32.3X125 2SF 1154 .0927 AC	2	32 PINE REALTY LLC 1478 42ND STREET BROOKLYN NY 32 PINE ST	11219 R-2 / 10	47,800 97,800 145,600		145,600			1	0.00 4,707.25 2,353.63
4	68 7	0.13AC 2SF(2) 1104 .1300 AC	2	PICKERING, DENISE R 106 MYRTLE ST LAKEHURST NJ 28-30 PINE ST	08733 R-2 / 10	55,300 107,400 162,700		162,700			4	0.00 5,260.09 2,630.05
5	68 8	0.23AC 1SF 1356 .2300 AC	2	MCCARTHY, ROBERT & DAWN 8 LOCUST ST LAKEHURST NJ 8 LOCUST ST	660 08733 R-2 / 10	66,500 97,400 163,900		163,900			1	0.00 5,298.90 2,649.45
6	68 9	0.38AC 1.5S #32 3110 BEAUTY SPA .3800 AC	4A	PATTERSON, ROSEMARY 2 LOCUST ST LAKEHURST NJ 2 LOCUST ST	08733 B-1 / 10	95,900 157,500 253,400		253,400			1	0.00 8,192.42 4,096.21
7	68 10	50X125 2SF #43 2392 .1435 AC	4A	BUCHANAN ALLIANCE CORP PO BOX 502 LAKEHURST NJ 15 UNION AVE	08733 B-1 / 10	45,000 110,600 155,600		155,600			1	0.00 5,030.55 2,515.28
8	68 11	19X125 1SCB BARBE 0480 .0545 AC	4A	SIMPSON, CRAIG 17 UNION AVE LAKEHURST NJ 17 UNION AVE	08733 B-1 / 10	17,100 33,300 50,400		50,400			1	0.00 1,629.43 814.72
9	68 12	31X125 1SCB OFFIC 1675 .0890 AC	4A	STANELY REALTY ENTERPRISES LLC 19 UNION AVE LAKEHURST NJ 19 UNION AVE	08733 B-1 / 10	27,900 132,100 160,000		160,000			1	0.00 5,172.80 2,586.40
10	69 1	50X100 3SCB 8957 .1148 AC	4A	PINE TREE BUILDERS INC 1 LOCUST ST LAKEHURST NJ 11 UNION AVE	08733 B-1 / 10	40,500 216,900 257,400		257,400			1	0.00 8,321.74 4,160.87
11	69 2	50X100 2SCB STUDI 6806 .1148 AC	4A	ALBERTO FAMILY LTD PARTNERSHIP XV 25 MULE RD TOMS RIVER NJ 7 UNION AVE	08755 B-1 / 10	40,500 217,200 257,700		257,700			1	0.00 8,331.44 4,165.72
12	69 3	50X249 2SBV 3600 5.06 .2858 AC	15C	LAKEHURST BOROUGH 5 UNION AVE LAKEHURST NJ 5 UNION AVE	08733 B-1 / 10	79,300 267,300 346,600		*Exempt*			1	0.00 0.00 0.00
13	69 3 T01	CELL EQUIP 5.06 .0000 AC	4A	LAKEHURST BORO C/O AT&T MOBILITY 575 MOROSGO DR, SUITE 12 ATLANTA GA UNION AVE	30324 B-1 / 10	0 100,400 100,400		100,400			1	0.00 3,245.93 1,622.97
14	69 3 T02	CELL EQUIP 5.06 .0000 AC	4A	LAKEHURST BORO C/O T MOBILE NE, LLC 12920 SE 38TH ST BELLEVUE WA UNION AVE	98006 B-1 / 10	0 31,800 31,800		31,800			1	0.00 1,028.09 514.05
Page Totals						627,300 1,921,100	0	2,548,400				Block: 69 Lot: 3




1	2	3	4	5	6	7	8	9	10	11		
Line	Block No Lot No. Qualification Account #	Land Dimensions Building Description Additional Lots Acreage	Prop Class	Owner's Name Address City State Property Location	Billing Code Zip Code Zoning/Tax Map Pg	Value	Exemptions Code Amount	Net Taxable Value	Deductions Code No Owners	Special Tax Codes	Num Units	Deduction Amt 2021 Tax 2022 1st
						Land Improvemnt Total						
1	69 4	0.74AC 2SBV&1G 6854 FLORIST/APT .7400 AC	4A	MCPARTLIN HOME PROJECTS LLC 17 LAKE SHORE DRIVE LAKEHURST NJ 3 UNION AVE	08733 B-1 / 10	104,800 201,500 306,300		306,300			2	0.00 9,902.68 4,951.34
2	69 5.01	0.18AC 1SF 0720 .1800 AC	2	1561 BURRSSVILLE LLC 1 RAILROAD AVENUE LAKEHURST NJ 1 RAILROAD AVE	08733 B-1 / 10	73,500 51,500 125,000		125,000			1	0.00 3,791.25 1,895.63
3	69 5.02	75X100 .1722 AC	1	RICCIARDI, MICHAEL 219 MANCHESTER AVENUE TOMS RIVER NJ 14 PINE ST	08755 B-1 / 10	27,000 0 27,000		27,000			1	0.00 872.91 436.46
4	69 5.03	50X100 1SF 0960 .1148 AC	2	GOLASZEWSKI, CONSTANCE L 3 LOCUST STREET LAKEHURST NJ 3 LOCUST ST	08733 R-2 / 10	53,000 60,100 113,100		113,100			1	0.00 3,656.52 1,828.26
5	69 5.04	50X100 1SF&1G 1024 .1148 AC	2	MCCARTHY, KAYLEE M & TIMOTHY R 1121 ROBERT E LEE ST LEEDS AL 5 LOCUST ST	35094 R-2 / 10	53,000 73,500 126,500		126,500			1	0.00 4,089.75 2,044.88
6	69 5.05	50X100 1SF 0795 .1148 AC	2	SIVOLELLA, NICOLE 7 LOCUST ST LAKEHURST NJ 7 LOCUST ST	660 08733 R-2 / 10	53,000 68,800 121,800		121,800			1	0.00 3,937.79 1,968.90
7	69 5.07	75X100 1SF 1152 .1722 AC	2	MOORE, ANGELA & TREVOR 16 PINE STREET LAKEHURST NJ 16 PINE ST	08733 B-1 / 10	62,000 108,500 170,500		170,500			1	0.00 5,512.27 2,756.14
8	70 1	75X100 1SF&1G-THE 1272 .1722 AC	4A	CARVIN ENTERPRISES ASSOCIATES LLC 800 RTE 70 LAKEHURST NJ 30 UNION AVE	08733 B-1 / 10	60,800 97,100 157,900		157,900			1	0.00 5,104.91 2,552.46
9	70 2	0.17AC 2SF 1577 .1700 AC	2	BOIVIN, JULIE M 13 CENTER STREET LAKEHURST NJ 13 CENTER ST	660 08733 B-1 / 10	58,800 113,500 172,300		172,300			1	0.00 5,570.46 2,785.23
10	70 3	0.12AC 2SF 1512 .1200 AC	2	CLAYTON, JOHN G & SHIRLEY 31 CHARLES AVE MANCHESTER NJ 25 FAYS LN	08759 B-1 / 10	51,400 91,500 142,900		142,900			1	0.00 4,619.96 2,309.98
11	70 4	50X89 2SF-OFFICE 1954 .1022 AC	4A	CARVIN ASSOCIATES 21 UNION AVE LAKEHURST NJ 28 UNION AVE	08733 B-1 / 10	37,800 135,500 173,300		173,300			2	0.00 5,602.79 2,801.40
12	70 5	0.20AC 2SF/1SF/1G 3096 .2000 AC	4A	CARVIN ASSOCIATES 21 UNION AVE LAKEHURST NJ 26 UNION AVE	08733 B-1 / 10	56,300 170,700 227,000		227,000			1	0.00 7,338.91 3,669.46
13	70 6	0.10AC 1SCB 6034 6.01 .1000 AC	4A	UNION LAKE MG LLC 2412 HEMLOCK LANE PT PLEASANT NJ 24 UNION AVE	08742 B-1 / 10	75,000 283,100 358,100		358,100			1	0.00 11,577.37 5,788.69
14	70 7	8211SF 2SF 3652 .1885 AC	4A	LAWLER, RACHEL & LABBATE, LOUIS 1469 FORELLE LANE TOMS RIVER NJ 22 UNION AVE	08755 B-1 / 10	49,500 147,500 197,000		197,000			1	0.00 6,369.01 3,184.51
Page Totals						815,900 1,602,800	0	2,418,700				Block: 70 Lot: 7

1	2	3	4	5	6	7	8	9	10	11		
Line	Block No Lot No. Qualification Account #	Land Dimensions Building Description Additional Lots Acreage	Prop Class	Owner's Name Address City State Property Location	Billing Code Zip Code Zoning/Tax Map Pg	Value	Exemptions Code Amount	Net Taxable Value	Deductions Code No Owners	Special Tax Codes	Num Units	Deduction Amt 2021 Tax 2022 1st
						Land Improvemnt Total						
1	70 8	7701SF 2SF/1G 2977 .1768 AC	15F	VFW LAKEHURST POST 10061 PO BOX 530 LAKEHURST NJ 20 UNION AVE	08733 B-1 / 10	71,500 203,400 274,900		*Exempt*			1	0.00 0.00 0.00
2	70 9	0.49AC 1SCB/WAREH10052 .4900 AC	4A	M E FLEMMING & SONS INC 29 MURDOCK PL JACKSON NJ 10 UNION AVE	08527 B-1 / 10	88,700 334,900 423,600		423,600			1	0.00 13,694.99 6,847.50
3	70 10	50X75 .0861 AC	1	ALBERTO, RENATO & PRISCILLA 729 WOODCHUCK LN TOMS RIVER NJ 6 UNION AVE	08755 B-1 / 10	35,100 0 35,100		35,100				0.00 3,197.44 1,598.72
4	70 11	98X105IRR PARKING AR .0000 AC	15C	LAKEHURST BOROUGH 5 UNION AVE LAKEHURST NJ 4 UNION AVE	08733 B-1 / 10	78,700 8,200 86,900		*Exempt*			1	0.00 0.00 0.00
5	70 12	0.01AC .0100 AC	15C	LAKEHURST BOROUGH 5 UNION AVE LAKEHURST NJ UNION AVE	08733 B-1 / 10	1,900 0 1,900		*Exempt*			1	0.00 0.00 0.00
6	70 13	2.3 AC TOWNHOUSES 2.3000 AC	4C	SMITH STREET ASSOCIATES LLC ETAL 2107 ST GEORGES AVE RAHWAY NJ FAYS LN	07065 R-4 / 10	225,000 3,128,000 3,353,000		3,353,000			1	0.00 108,402.49 54,201.25
7	71 1	1.15AC 1.1500 AC	1	CLAYTON SAND COMPANY PO BOX 3015 LAKEWOOD NJ MAIN LINE RR	08701 LI / 11	38,000 0 38,000		38,000			1	0.00 1,228.54 614.27
8	71 1.01	18200SF .4178 AC	1	CLAYTON SAND COMPANY PO BOX 3015 LAKEWOOD NJ CRR OF NJ	08701 R-4 / 11	8,200 0 8,200		8,200			1	0.00 265.11 132.56
9	71 1.02	3.88AC 3.8800 AC	15C	OCEAN COUNTY UTILITIES AUTHORITY PO BOX P BAYVILLE NJ CRR OF NJ	08721 LI / 11	173,500 0 173,500		*Exempt*			1	0.00 0.00 0.00
10	71 2	340X80 .6244 AC	15C	OCEAN COUNTY UTILITIES AUTHORITY PO BOX P BAYVILLE NJ CRR OF NJ	08721 LI / 11	31,000 0 31,000		*Exempt*			1	0.00 0.00 0.00
11	71 3	480XIRR .0000 AC	15C	LAKEHURST BOROUGH 5 UNION AVE LAKEHURST NJ CRR OF NJ	08733 LI / 11	28,000 0 28,000		*Exempt*			1	0.00 0.00 0.00
12	71 4	2AC 2.0000 AC	15C	CENTRAL RR OF NJ 1 GATEWAY RM 501 NEWARK NJ CRR OF NJ	07102 LI / 11	75,000 0 75,000		*Exempt*			1	0.00 0.00 0.00
13	71 5	11.35AC 11.3500 AC	15C	LAKEHURST BOROUGH 5 UNION AVE LAKEHURST NJ BROWN AVE	08733 R-4 / 11	367,000 0 367,000		*Exempt*			1	0.00 0.00 0.00
14	71 6	4.39AC 1SB/CB 13824 7 4.3900 AC	15C	US POSTAL SERVICE PHILA AREA FAC ONE DECKER SQ BALA CYNWYD PA 1 BROWN AVE	19004 B-1 / 11	636,000 2,268,700 2,904,700		*Exempt*			1	0.00 0.00 0.00
Page Totals						395,000 3,462,900	0	3,857,900				Block: 71 Lot: 6

1	2	3	4	5	6	7	8	9	10	11		
Line	Block No Lot No. Qualification Account #	Land Dimensions Building Description Additional Lots Acreage	Prop Class	Owner's Name Address City State Property Location	Billing Code Zip Code Zoning/Tax Map Pg	Value	Exemptions Code Amount	Net Taxable Value	Deductions Code No Owners	Special Tax Codes	Num Units	Deduction Amt 2021 Tax 2022 1st
						Land Improvemnt Total						
1	71 8	175X100 2SF1G 1464 .4017 AC	2	MAULBECK, TIMOTHY J SR 13 BROWN AVENUE LAKEHURST NJ 13 BROWN AVE	660 08733 B-1 / 11	73,200 112,800 186,000		186,000			1	0.00 6,013.38 3,006.69
2	71 9	50X100 2SF 1041 .1148 AC	2	HUBBARD, RICHARD & SUSAN 7 CONSTITUTION BLVD WHITING NJ 15 BROWN AVE	08759 R-2 / 11	53,000 73,400 126,400		126,400			1	0.00 4,086.51 2,043.26
3	71 10	100X100 2SF/1G 1303 .2296 AC	2	FITZGIBBONS, CORINE S 25 BROWN AVENUE LAKEHURST NJ 25 BROWN AVE	08733 R-2 / 11	63,800 128,100 191,900		191,900			2	0.00 6,204.13 3,102.07
4	71 11	300X100 2SF 1736 .6887 AC	2	WINSKEY, RONALD 5 SECOND ST LAKEHURST NJ 5 SECOND ST	08733 R-2 / 11	99,800 145,700 245,500		245,500			1	0.00 7,937.02 3,968.51
5	71 12	50X100 1SF 0962 .1148 AC	2	BUSCH, FRANK & ROBIN 10 SECOND ST LAKEHURST NJ 101 BROWN AVE	660 08733 R-2 / 11	53,000 66,200 119,200		119,200			1	0.00 3,853.74 1,926.87
6	71 14	.79AC 2SCB1G 1564 13 .7900 AC	2	BUSCH, FRANK & ROBIN 10 SECOND ST LAKEHURST NJ 105 BROWN AVE	672 08733 R-2 / 11	86,500 123,400 209,900		209,900			1	0.00 6,786.07 3,393.04
7	71 14.01	0.36AC 1SF 2289 .3600 AC	2	NEIL, SHANNON M & ROGER J 10 SECOND STREET LAKEHURST NJ 10 SECOND ST	08733 R-2 / 11	73,500 181,700 255,200		255,200			1	0.00 8,250.62 4,125.31
8	71 14.02	106X100 .2433 AC	1	BUSCH, FRANK & ROBIN 10 SECOND ST LAKEHURST NJ SECOND ST	08733 R-2 / 11	64,900 0 64,900		64,900			1	0.00 2,098.22 1,049.11
9	71 15	100X150 1SF 1508 .3444 AC	2	KAROL, CHRISTOPHER S 107 BROWN AVE LAKEHURST NJ 107 BROWN AVE	08733 R-2 / 11	70,200 136,700 206,900		206,900			1	0.00 6,689.08 3,344.54
10	71 16	7.9AC 2SF/1G 1676 7.9000 AC	4A	GARDEN HOMES VERMONT LP PO BOX 4401 STAMFORD CT 111 BROWN AVE	06907 R-1 / 11	880,000 362,600 1,242,600		1,242,600			2	0.00 40,173.26 20,086.63
11	72 1	1.21AC 1SCB 2 1.2100 AC	15C	CENTRAL RR OF NJ 1 GATEWAY RM 501 NEWARK NJ CRR OF NJ	07102 LI / 11	55,300 0 55,300		*Exempt*			1	0.00 0.00 0.00
12	72 3	01.30AC 1SRC 6474 1.3000 AC	4A	VERIZON C/O DUFF & PHELPS PO BOX 2749 ADDISON TX 2 BROWN AVE	75001 B-1 / 11	195,000 114,000 309,000		309,000			1	0.00 9,989.97 4,994.99
13	72 4	212X230 1.1194 AC	15C	LAKEHURST BOROUGH 5 UNION AVE LAKEHURST NJ ROUTE 70	08733 B-1 / 11	207,000 0 207,000		*Exempt*			1	0.00 0.00 0.00
14	72 6	72X470IRR 2SF 2430 .0000 AC	2	ALBERTO, RENATO & PRISCILLA 25 MULE RD TOMS RIVER NJ 10 BROWN AVE	660 08753 R-2 / 11	72,200 133,100 205,300		205,300			2	0.00 6,637.35 3,318.68
Page Totals						1,785,100 1,577,700	0	3,362,800				Block: 72 Lot: 6






1	2	3		4			5	6	7	8	9	10	11
Line	Block No Lot No. Qualification Account #	Land Dimensions Building Description Additional Lots Acreage	Prop Class	Owner's Name Address City State Property Location	Billing Code Zip Code Zoning/Tax Map Pg	Value	Exemptions Code Amount	Net Taxable Value	Deductions Code No Owners	Special Tax Codes	Num Units	Deduction Amt	
						Land Improvemnt Total						2021 Tax 2022 1st	
1	72 7	50X460 2SF/POOL 2561 .5280 AC	2	HOROWITZ, MENACHEM M 1104 E COUNTY LINE RD LAKEWOOD NJ 12 BROWN AVE	08701 R-2 / 11	61,600 146,400 208,000		208,000			2	0.00 6,724.64 3,362.32	
2	72 8	50X200 2SF 1828 9 .2296 AC	2	14 BROWN AVENUE LLC 111 WILLIAMS ST LAKEWOOD NJ 14 BROWN AVE	08701 R-2 / 11	59,400 96,200 155,600		155,600			1	0.00 5,030.55 2,515.28	
3	72 10	50X200 2SF 1588 .2296 AC	2	SNYDER, AARON & JEAN 16 BROWN AVE LAKEHURST NJ 16 BROWN AVE	672 08733 R-2 / 11	59,400 85,700 145,100		145,100			1	0.00 4,691.08 2,345.54	
4	72 11	50X100 2SF 1232 .1148 AC	2	SANTANA, BETSY 18 BROWN AVENUE LAKEHURST NJ 18 BROWN AVE	08733 R-2 / 11	53,000 79,700 132,700		132,700			1	0.00 4,290.19 2,145.10	
5	72 12	50X100 2SF 1794 .1148 AC	2	ROESSLE, SCOTT 20 BROWN AVE LAKEHURST NJ 20 BROWN AVE	08733 R-2 / 11	53,000 91,200 144,200		144,200			1	0.00 4,661.99 2,331.00	
6	72 13	100X100 1SF 0624 .2296 AC	2	BUSCH, FRANK & BUSCH, ROBIN 10 SECOND ST LAKEHURST NJ 1 SECOND ST	08733 R-2 / 11	63,800 46,000 109,800		109,800			1	0.00 3,549.83 1,774.92	
7	72 14	1.3AC 1.3000 AC	15C	NEW JERSEY STATE - DOT 1035 PARKWAY AVE TRENTON NJ ROUTE 70	08625 R-2 / 11	345,000 0 345,000		*Exempt*			1	0.00 0.00 0.00	
8	73 1	50X100 2SF 0624 .1148 AC	2	SKINNER, MICHAEL 217 MILLER RD LAKEWOOD NJ 2 SECOND ST	660 08701 R-2 / 11	53,000 47,300 100,300		100,300			1	0.00 3,242.70 1,621.35	
9	73 2	50X100 2SF 0904 .1148 AC	2	KLINKER, RICHARD 4 SECOND ST LAKEHURST NJ 4 SECOND ST	08733 R-2 / 11	53,000 60,300 113,300		113,300			1	0.00 3,662.99 1,831.50	
10	73 3	50X100 1SF 1228 .1148 AC	2	ANDREWS, JAVON H & GENETTE S 100 BROWN AVE LAKEHURST NJ 100 BROWN AVE	08733 R-2 / 11	53,000 94,300 147,300		147,300			1	0.00 4,762.21 2,381.11	
11	73 4	50X100 1SF 1401 .1148 AC	2	ANDREWS, DAVE & LYSTRA 102 BROWN AVE LAKEHURST NJ 102 BROWN AVE	08733 R-2 / 11	53,000 91,600 144,600		144,600			1	0.00 4,674.92 2,337.46	
12	73 5	63X200 2SF/1G 1907 .2893 AC	2	LANGLEY, CARLETTE D & KATHLEEN G 104 BROWN AVE LAKEHURST NJ 104 BROWN AVE	660 08733 R-2 / 11	65,000 118,900 183,900		183,900			1	0.00 5,945.49 2,972.75	
13	73 6.01	50X200 1568 .2296 AC	2	SCADUTO, DAWN M 106 BROWN AVE LAKEHURST NJ 106 BROWN AVE	660 08733 R-2 / 11	59,400 147,300 206,700		206,700			1	0.00 6,682.61 3,341.31	
14	73 6.02	50X200 1.5SF 1792 .2296 AC	2	STANTON, RICHARD W & JANET H 2380 CRISFIELD CIR TOMS RIVER NJ 108 BROWN AVE	08755 R-2 / 11	59,400 111,400 170,800		170,800			1	0.00 5,521.96 2,760.98	
Page Totals						746,000 1,216,300	0	1,962,300				Block: 73 Lot: 6.02	

1	2	3		4		5	6	7	8	9	10	11
Line	Block No Lot No. Qualification Account #	Land Dimensions Building Description Additional Lots Acreage	Prop Class	Owner's Name Address City State Property Location	Billing Code Zip Code Zoning/Tax Map Pg	<u>Value</u>	Exemptions Code Amount	Net Taxable Value	Deductions Code No Owners	Special Tax Codes	Num Units	Deduction Amt 2021 Tax 2022 1st
						Land Improvemnt Total						
1	73 7	0.63AC 2SF 1032 .6300 AC	2	REINEKE, RICHARD & LORRAINE 60 VIRGIN ISLANDS DR TOMS RIVER NJ 110 BROWN AVE	08757 R-2 / 11	67,400 83,100 150,500		150,500			1	0.00 4,865.67 2,432.84
2	74 1	0.65AC 1SCB GASST 1798 .6500 AC	4A	REINEKE, RICHARD & LORRAINE 60 VIRGIN ISLANDS DR TOMS RIVER NJ 200 ROUTE 37	08757 B-2 / 11	195,000 125,500 320,500		320,500			1	0.00 10,361.77 5,180.89
3	75 1	90X250X360 .0000 AC	15C	LAKEHURST BOROUGH 5 UNION AVE LAKEHURST NJ ROUTE 37 REAR	08733 B-2 / 11	189,000 0 189,000		*Exempt*			1	0.00 0.00 0.00
4	75 2	4.7AC 4.7000 AC	15C	LAKEHURST BOROUGH 5 UNION AVE LAKEHURST NJ ROUTE 37	08733 B-2 / 11	652,500 0 652,500		*Exempt*			1	0.00 0.00 0.00
5	76 1	3.7 ACS 3.7000 AC	1	CROSSROADS BAPTIST CHURCH 201 BROWN AVE LAKEHURST NJ 201 BROWN AVE	08733 B-2 / 11	3,700 0 3,700		3,700			1	0.00 119.62 59.81
6	76 1 X	5AC 1SF 3016 5.0000 AC	15D	CROSSROADS BAPTIST CHURCH 201 BROWN AVE LAKEHURST NJ 201 BROWN AVE	08733 B-2 / 11	510,000 328,100 838,100		*Exempt*			1	0.00 0.00 0.00




Page Totals						266,100 208,600	0	474,700				Block: 76 Lot: 1
-------------	--	--	--	--	--	--------------------	---	---------	--	--	--	---------------------

1	2	3		4	5	6	7	8	
Line	Block No Lot No. Qualification Account #	Description	Property Class	Owner's Name Address City & State Property Location Zip Code	Reported Depreciated Book Value	Average Assessment Ratio	Taxable Value of Tangible Pers Property	Special Tax Codes	
1	2000 1		6A	VERIZON-NJ C/O DUFF & PHELPS PO BOX 2749 ADDISON TX TANGIBLE PERSONAL PROP 75001	1,679,978	79.54	1,336,254		



Page Totals					1,679,978		1,336,254		
-------------	--	--	--	--	-----------	--	-----------	--	--








1	2	3		4		5			6	7	8	9	10
Line	Block No Lot No. Qualification Account	Name of Facility Building Description Land Dimensions	Prop Class	Owner's Name Address City State Property Location	Billing Code Zip Code Zoning / Tax Map	Identifiaction Code Own Purp er ose Desc	Statue Under Which Exemption Claimed	Filing Date Of Statement NJSA 54:4-4.4	Land Improvement 100% Value Assessed Value	Total Exempt Value 100% Value Assessed Value	Special Tax Codes		
1	2 1 X	CHURCH 1SS 13712 5 AC 5.0000 AC	15D	BAYSIDE CHAPEL INC 1 PROVING GROUND ROAD LAKEHURST NJ 1 PROVING GROUND RD	08733 LI / 2	23 10 040	54:4-3.6	11/01/20	294,000 1,917,700	2,211,700			
2	6 1	NAVAL STATION 186 APT B19-21 22.84AC 22.8400 AC	15C	US NAVAL AIR STATION MYRTLE ST LAKEHURST NJ MYRTLE ST	08733 PRCD / 3	01 02 415	54:4-3.5		3,160,000 12,092,000	15,252,000			
3	8 6	DISABLED VETERAN 2SF 1450 37.5X125 .1076 AC	15F	ENGEL, JANICE & MCLAUGHLIN, VERNON 810 OAK STREET LAKEHURST NJ 810 OAK ST	08733 R-3 / 3	24 04 097	54:4-3.30	07/28/20	55,200 78,400	133,600			
4	8 13	DISABLED VETERAN 2SF 1170 30X125 .0861 AC	15F	REGAN, RAYMOND B 824 OAK ST LAKEHURST NJ 824 OAK ST	08733 R-3 / 3	24 04 097	54:4-3.30	04/26/21	51,000 79,500	130,500			
5	9 5	VACANT LAND 15652 SF .3593 AC	15C	LAKEHURST BOROUGH 5 UNION AVE LAKEHURST NJ 808 CEDAR ST	08733 R-3 / 4	04 01 095	54:4-3.3		26,300 0	26,300			
6	13 2	VACANT LAND 0.17AC .1700 AC	15C	LAKEHURST BOROUGH 5 UNION AVE LAKEHURST NJ ROUTE 70	08733 B-2 / 4	04 01 095	54:4-3.3		27,100 0	27,100			
7	22 1	VACANT LAND 2730 SF .0627 AC	15C	LAKEHURST BOROUGH 5 UNION AVE LAKEHURST NJ ROCKWELL RD	08733 LI / 2	04 01 095	54:4-3.3		2,200 0	2,200			
8	23 1	TREATMENT PLANT (2)1SCB 6500 32.60AC 32.6000 AC	15C	LAKEHURST BOROUGH 5 UNION AVE LAKEHURST NJ 800 MYRTLE ST	08733 LI / 2	04 01 254	54:4-3.3		894,600 2,660,800	3,555,400			
9	23 1.01	VACANT LAND 11.481AC 11.4810 AC	15C	LAKEHURST BOROUGH 5 UNION AVE LAKEHURST NJ ROCKWELL RD	08733 LI / 2	04 01 095	54:4-3.3		309,500 0	309,500			
10	23.01 1	VACANT LAND 1.6AC 1.6000 AC	15C	LAKEHURST BOROUGH 5 UNION AVE LAKEHURST NJ MYRTLE ST	08733 R-1 / 2	04 01 095	54:4-3.3		33,000 0	33,000			
11	23.01 1.01	NAVAL AIR STATION 24.30AC 24.3000 AC	15C	US NAVAL AIR STATION MANAPAUQUA BRANCH LAKEHURST NJ MANAPAUQUA BRANCH	08733 R-1 / 2&8	01 02 415	54:4-3.5		366,600 0	366,600			
12	23.01 3 X	CHURCH & RECTORY 1SF&1SCB 16392 10.787AC 10.7870 AC	15D	ST JOHNS RC CHURCH LAKEHURST NJ 619 CHESTNUT ST LAKEHURST NJ 619 CHESTNUT ST	08733 R-1 / 2	23 10 040	54:4-3.6	09/24/73 11/01/21	856,600 4,884,500	5,741,100			
13	23.01 6	CHURCH 1SF&1SF 3698 29000SF .6657 AC	15D	HARMONY MINISTRIES USA INC 401 CHESTNUT ST LAKEHURST NJ 401 CHESTNUT ST	08733 R-1 / 8	23 10 040	54:4-3.6	09/15/98 11/01/21	52,100 554,500	606,600			
14	25 10	DISABLED VETERAN 1SCB&1G 0720 60X125 .1722 AC	15F	HETZEL, CAMERON D & LINDA L 600 WILLOW ST LAKEHURST NJ 600 WILLOW ST	08733 R-2 / 3	24 04 097	54:4-3.30	04/17/13	65,000 76,500	141,500			
Page Totals									6,193,200 22,343,900	28,537,100			

1	2	3		4		5			6	7	8		9	10
Line	Block No Lot No. Qualification Account	Name of Facility Building Description Land Dimensions	Prop Class	Owner's Name Address City State Property Location	Billing Code Zip Code Zoning / Tax Map	Identification Code			Statue Under Which Exemption Claimed	Filing Date Of Statement NJSA 54:4-4.4	Land Improvement		Total Exempt Value	Special Tax Codes
						Own	Purp	er			ose	Desc	<u>100% Value</u> Assessed Value	<u>100% Value</u> Assessed Value
1	25 14.02	DISABLED VETERAN 2SF 1944 60X125 .1722 AC	15F	CLAYTON, PAUL D JR 607 POPLAR STREET LAKEHURST NJ 607 POPLAR ST	08733 R-2 / 3	24	04	097	54:4-3.30	06/04/19	65,000 142,600	207,600		
2	29 1.01	PUMPING STATION PUMP STAT110346 62.5X25 .0359 AC	15C	LAKEHURST BOROUGH 5 UNION AVE LAKEHURST NJ CEDAR ST	08733 B-2 / 4	04	08	223	54:4-3.3		23,100 1,300	24,400		
3	32 4.02	DISABLED VETERAN 1SF 0910 100X125 .2870 AC	15F	BURTON, CALVIN E & SANDRA W 512 PINE ST LAKEHURST NJ 512 PINE ST	08733 R-2 / 6	24	04	097	54:4-3.30	05/07/18	71,300 109,200	180,500		
4	40 4	DISABLED VETERAN 1SCB 1108 117X110XIRR .0000 AC	15F	COVERT, CHRISTOPHER ELY 404 MANAPAUQUA AVENUE LAKEHURST NJ 404 MANAPAUQUA AVE	08733 R-2 / 8	24	04	097	54:4-3.30	08/07/19	71,200 105,200	176,400		
5	42 7	DISABLED VETERAN 1SF1G 1050 60X125 .1722 AC	15F	CAPOZZI, DAVID J & ERMA C 402 POPLAR ST LAKEHURST NJ 402 POPLAR ST	08733 R-2 / 8	24	04	097	54:4-3.30	11/01/12	65,000 81,200	146,200		
6	46 3.04	BUS PARKING LOT 220X125 .6313 AC	15A	LAKEHURST BOARD OF EDUCATION 401 UNION AVE LAKEHURST NJ LAKE ST	08733 R-2 / 6	04	03	780	54:4-3.3		171,300 0	171,300		
7	46 4	ADMIN BLDG 1SCB 0988 66X125 .1894 AC	15A	LAKEHURST BOARD OF EDUCATION 401 UNION AVE LAKEHURST NJ 401 UNION AVE	08733 R-2 / 6	04	03	001	54:4-3.3		105,500 73,300	178,800		
8	47 1	CONSERVATION 2.4 AC 2.4000 AC	15C	LAKEHURST BOROUGH 5 UNION AVE LAKEHURST NJ LAKE HORICON & RT.70	08733 B-2 / 4	04	09	095	54:4-3.3		152,000 0	152,000		
9	47 2	VACANT LAND 3.7 AC 3.7000 AC	15C	LAKEHURST BOROUGH 5 UNION AVE LAKEHURST NJ ROUTE 70	08733 B-2 / 4	04	09	095	54:4-3.3		152,700 0	152,700		
10	47 3	WATER PLANT 1SCB 0768 5.20AC 5.2000 AC	15C	LAKEHURST BOROUGH 5 UNION AVE LAKEHURST NJ 532 UNION AVE	08733 R-1 / 4	04	08	244	54:4-3.3		427,400 31,300	458,700		
11	47 4	POLICE STATION POLICE STAT2393 9650SF .2215 AC	15C	LAKEHURST BOROUGH 5 UNION AVE LAKEHURST NJ 530 UNION AVE	08733 R-1 / 4	04	06	530	54:4-3.3		126,000 1,374,000	1,500,000		
12	47 6	DISABLED VETERAN 2SF2G 1670 1.36AC 1.3600 AC	15F	PIGA, EUGENE M & DORIS E 19 LAKE SHORE DR LAKEHURST NJ 19 LAKE SHORE DR	08733 R-1 / 4	24	04	097	54:4-3.30	11/01/12	157,100 146,300	303,400		
13	47 21	PARK PAVILLION 2.49 AC 2.4900 AC	15C	LAKEHURST BOROUGH 5 UNION AVE LAKEHURST NJ UNION AVE	08733 R-1 / 6	04	09	622	54:4-3.3		394,400 24,500	418,900		
14	47 22	LAKE LAKE 63.7AC 63.7000 AC	15C	LAKEHURST BOROUGH 5 UNION AVE LAKEHURST NJ UNION AVE	08733 R-1 / 5/6	04	09	901	54:4-3.3		63,700 0	63,700		
Page Totals											2,045,700 2,088,900	4,134,600		

1	2	3		4		5			6	7	8	9	10
Line	Block No Lot No. Qualification Account	Name of Facility Building Description Land Dimensions	Prop Class	Owner's Name Address City State Property Location	Billing Code Zip Code Zoning / Tax Map	Identification Code			Statue Under Which Exemption Claimed	Filing Date Of Statement NJSA 54:4-4.4	Land Improvement <u>100% Value</u> Assessed Value	Total Exempt Value <u>100% Value</u> Assessed Value	Special Tax Codes
						Own	Purp	Desc					
1	47 27	VACANT LAND 0.27AC .2700 AC	15C	LAKEHURST BOROUGH 5 UNION AVE LAKEHURST NJ ROUTE 70	08733 B-2 / 4	04	01	095	54:4-3.3		121,200 0	121,200	
2	48 4	CEMETERIES CEMETERY 150X140 .4821 AC	15E	PRESBYTERIAN CHURCH 212 PINE ST LAKEHURST NJ CHURCH ST	08733 R-1 / 6	24	11	106	54:4-3.9	12/22/70 11/01/21	42,900 0	42,900	
3	50 1	SCHOOL 1SBV 650X250 3.7305 AC	15A	LAKEHURST BOARD OF EDUCATION 401 UNION AVE LAKEHURST NJ 301 UNION AVE	08733 R-2 / 6	04	03	353	54:4-3.3		939,500 5,891,100	6,830,600	
4	56 14	DISABLED VETERAN 15F 2028 80X150 .2755 AC	15F	CHILLEMI CHRISTOPHER E & APRIL M 215 MANAPQUA AVE LAKEHURST NJ 215 MANAPQUA AVE	08733 R-1 / 9	24	04	097	54:4-3.30	04/23/20	66,900 130,700	197,600	
5	58 15.01	WIDOW DISABLED VET 15F1G 1886 90X125 .2583 AC	15F	WAGNER, SUSANA D 215 CEDAR ST LAKEHURST NJ 215 CEDAR ST	08733 R-2 / 9	24	04	098	54:4-3.30	03/30/16	68,800 183,200	252,000	
6	59 10.01	CHURCH 15F&&1S .80AC .8000 AC	15D	LAKEHURST UNITED METH CHURCH 204 ELM ST LAKEHURST NJ 204 ELM ST	08733 R-1 / 9	23	10	040	54:4-3.6	04/08/70 11/01/21	171,000 472,600	643,600	
7	60 1 X	CHURCH CHURCH 8222 55000SF 1.2626 AC	15D	PRESBYTERIAN CHURCH 101 ORCHARD ST LAKEHURST NJ 101 ORCHARD ST	08733 R-2 / 10	23	10	040	54:4-3.6	12/22/70 11/01/21	196,900 741,100	938,000	
8	60 9	DISABLED VETERAN 25F/1G 1478 50X250 .2870 AC	15F	LINDSTROM, GEORGE & CAROL 203 UNION AVE LAKEHURST NJ 203 UNION AVE	08733 R-2 / 10	24	04	097	54:4-3.30	08/12/15	60,000 95,400	155,400	
9	61 9	CLUB HOUSE 2SF 4100 86X125 .2468 AC	15F	FLEET RESERVE ASSOCIATION 204 UNION AVE LAKEHURST NJ 204 UNION AVE	08733 B-1 / 10	22	12	643	54:4-3.25	11/24/70 11/01/21	95,700 254,000	349,700	
10	62 18.01	CHURCH 1SBV #27 3782 88X110/55X200 .2222 AC	15D	NO LIMIT WORSHIP CENTER INC 100 UNION AVENUE LAKEHURST NJ 100 UNION AVE	08733 B-1 / 10	23	10	040	54:4-3.6	10/25/17 11/01/20	99,100 221,900	321,000	
11	62 23	VACANT LAND 1.4 AC 1.4000 AC	15C	LAKEHURST BOROUGH 5 UNION AVE LAKEHURST NJ 2 CENTER ST	08733 R-4 / 10	04	09	095	54:4-3.3		1,400 0	1,400	
12	63 8	CONDO COMMON ELEMENT COMMON AREAS .0000 AC	15F	CMC HOLDINGS LLC 1711 MARTIN RD WALL NJ 100 PINE ST	07753-7119 R-4 / 10	24	21	990	46:8B		0 0	0	
13	65 9	CHURCH 15F 1350 16256SF .3732 AC	15D	ST JOHNS ROMAN CATHOLIC CHURCH 619 CHESTNUT ST LAKEHURST NJ 300 CENTER ST	08733 B-2 / 9	23	10	040	54:4-3.6	03/12/71 11/01/21	144,500 92,800	237,300	
14	66 2	RAILROAD 80X90 .1653 AC	15C	CENTRAL RR OF NJ 1 GATEWAY RM 501 NEWARK NJ CRR OF NJ	07102 B-2 / 11	24	07	840	54:4-3.11		83,700 0	83,700	
Page Totals											2,091,600 8,082,800	10,174,400	

1	2	3		4		5			6	7	8	9	10
Line	Block No Lot No. Qualification Account	Name of Facility Building Description Land Dimensions	Prop Class	Owner's Name Address City State Property Location	Billing Code Zip Code Zoning / Tax Map	Identification Code			Statue Under Which Exemption Claimed	Filing Date Of Statement NJSA 54:4-4.4	Land Improvement <u>100% Value</u> Assessed Value	Total Exempt Value <u>100% Value</u> Assessed Value	Special Tax Codes
						Own	Purp	Desc					
1	66 3	VACANT LAND 540X70 .8678 AC	15C	LAKEHURST BOROUGH 5 UNION AVE LAKEHURST NJ ROUTE 70	08733 B-2 / 11	04	01	095	54:4-3.3		267,000 0	267,000	
2	67 3	COMMUNITY CENTER 2SCB 8960 90X300 .6198 AC	15C	LAKEHURST BOROUGH 5 UNION AVE LAKEHURST NJ 207 CENTER ST	08733 B-2 / 9	04	01	613	54:4-3.3	03/12/71	263,400 599,000	862,400	
3	69 3	MUNICIPAL BLDG 2SBV 3600 50X249 .2858 AC	15C	LAKEHURST BOROUGH 5 UNION AVE LAKEHURST NJ 5 UNION AVE	08733 B-1 / 10	04	01	010	54:4-3.3		79,300 267,300	346,600	
4	70 8	VFW POST 2SF/1G 2977 7701SF .1768 AC	15F	VFW LAKEHURST POST 10061 PO BOX 530 LAKEHURST NJ 20 UNION AVE	08733 B-1 / 10	22	12	100	54:4-3.25	05/20/70 11/01/21	71,500 203,400	274,900	
5	70 11	PARKING AREA PARKING AR 98X105IRR .0000 AC	15C	LAKEHURST BOROUGH 5 UNION AVE LAKEHURST NJ 4 UNION AVE	08733 B-1 / 10	04	01	780	54:4-3.3		78,700 8,200	86,900	
6	70 12	VACANT LAND 0.01AC .0100 AC	15C	LAKEHURST BOROUGH 5 UNION AVE LAKEHURST NJ UNION AVE	08733 B-1 / 10	04	01	095	54:4-3.3		1,900 0	1,900	
7	71 1.02	VACANT LAND 3.88AC 3.8800 AC	15C	OCEAN COUNTY UTILITIES AUTHORITY PO BOX P BAYVILLE NJ CRR OF NJ	08721 LI / 11	24	08	095	54:4-3.3		173,500 0	173,500	
8	71 2	VACANT LAND 340X80 .6244 AC	15C	OCEAN COUNTY UTILITIES AUTHORITY PO BOX P BAYVILLE NJ CRR OF NJ	08721 LI / 11	24	08	095	54:4-3.3		31,000 0	31,000	
9	71 3	VACANT LAND 480XIRR .0000 AC	15C	LAKEHURST BOROUGH 5 UNION AVE LAKEHURST NJ CRR OF NJ	08733 LI / 11	04	01	095	54:4-3.3		28,000 0	28,000	
10	71 4	RAILROAD 2AC 2.0000 AC	15C	CENTRAL RR OF NJ 1 GATEWAY RM 501 NEWARK NJ CRR OF NJ	07102 LI / 11	24	07	840	54:4-3.11		75,000 0	75,000	
11	71 5	VACANT LAND 11.35AC 11.3500 AC	15C	LAKEHURST BOROUGH 5 UNION AVE LAKEHURST NJ BROWN AVE	08733 R-4 / 11	04	01	095	54:4-3.3		367,000 0	367,000	
12	71 6	POST OFFICE 1SB/CB 13824 4.39AC 4.3900 AC	15C	US POSTAL SERVICE PHILA AREA FAC ONE DECKER SQ BALA CYNWYD PA 1 BROWN AVE	19004 B-1 / 11	01	01	013	54:4-3.3		636,000 2,268,700	2,904,700	
13	72 1	RAILROAD 1SCB 1.21AC 1.2100 AC	15C	CENTRAL RR OF NJ 1 GATEWAY RM 501 NEWARK NJ CRR OF NJ	07102 LI / 11	24	07	840	54:4-3.11		55,300 0	55,300	
14	72 4	VACANT LAND 212X230 1.1194 AC	15C	LAKEHURST BOROUGH 5 UNION AVE LAKEHURST NJ ROUTE 70	08733 B-1 / 11	04	01	095	54:4-3.3		207,000 0	207,000	
Page Totals											2,334,600 3,346,600	5,681,200	

1	2	3		4		5			6	7	8	9	10
Line	Block No Lot No. Qualification Account	Name of Facility Building Description Land Dimensions	Prop Class	Owner's Name Address City State Property Location	Billing Code Zip Code Zoning / Tax Map	Identification Code			Statue Under Which Exemption Claimed	Filing Date Of Statement NJSA 54:4-4.4	Land Improvement <u>100% Value</u> Assessed Value	Total Exempt Value <u>100% Value</u> Assessed Value	Special Tax Codes
						Own er	Purp ose	Desc					
1	72 14	VACANT LAND 1.3AC 1.3000 AC	15C	NEW JERSEY STATE - DOT 1035 PARKWAY AVE TRENTON NJ ROUTE 70	08625 R-2 / 11	02	01	095	54:4-3.3		345,000 0	345,000	
2	75 1	VACANT LAND 90X250X360 .0000 AC	15C	LAKEHURST BOROUGH 5 UNION AVE LAKEHURST NJ ROUTE 37 REAR	08733 B-2 / 11	04	01	095	54:4-3.3		189,000 0	189,000	
3	75 2	VACANT LAND 4.7AC 4.7000 AC	15C	LAKEHURST BOROUGH 5 UNION AVE LAKEHURST NJ ROUTE 37	08733 B-2 / 11	04	01	095	54:4-3.3		652,500 0	652,500	
4	76 1 X	CHURCH 1SF 3016 5AC 5.0000 AC	15D	CROSSROADS BAPTIST CHURCH 201 BROWN AVE LAKEHURST NJ 201 BROWN AVE	08733 B-2 / 11	23	10	040	54:4-3.6	11/01/07 11/01/21	510,000 328,100	838,100	












Page Totals											1,696,500 328,100	2,024,600	
-------------	--	--	--	--	--	--	--	--	--	--	----------------------	-----------	--



Page No.	Land Value	Improvement Value	Exemption Amount	Net Taxable Value	-----		Deduction Summary			Billed 1st Half	
					Senior Citizen	Surviving Spouse	Disabled Person	Veteran	Widow		
1	558,200	785,600	0	1,343,800	0	0	0	0	0	21,722.58	
2	773,100	1,144,400	0	1,917,500	0	0	0	1	250	30,871.41	
3	722,400	992,300	0	1,714,700	0	0	0	1	250	27,468.16	
4	717,600	1,042,100	0	1,759,700	1	250	0	1	250	30,305.12	
5	744,400	1,077,500	0	1,821,900	0	0	0	0	0	29,212.88	
6	792,900	1,184,500	0	1,977,400	0	0	0	0	0	31,839.71	
7	777,600	1,090,400	0	1,868,000	0	0	0	1	250	30,071.26	
8	1,048,400	1,057,200	0	2,105,600	0	0	0	1	250	33,912.06	
9	1,355,700	2,809,400	0	4,165,100	0	0	0	0	0	66,620.85	
10	734,300	949,300	0	1,683,600	0	0	0	0	0	27,215.42	
11	796,400	1,146,700	0	1,943,100	0	0	0	0	0	31,410.25	
12	859,100	1,203,600	0	2,062,700	0	0	0	0	0	33,343.59	
13	792,600	1,230,700	0	2,023,300	0	0	0	4	1000	32,081.70	
14	841,200	1,281,300	0	2,122,500	0	0	0	0	0	34,305.40	
15	247,200	499,100	0	746,300	0	0	0	0	0	12,063.96	
16	881,200	1,464,700	0	2,345,900	0	0	0	0	1	250	37,366.51
17	910,000	1,250,200	0	2,160,200	0	0	0	2	500	34,669.66	
18	698,000	1,386,300	0	2,084,300	0	0	0	1	250	33,357.60	
19	931,100	1,144,100	0	2,075,200	0	0	0	1	250	33,420.65	
20	959,000	1,403,400	0	2,362,400	0	0	0	0	0	38,188.25	
21	2,674,100	3,513,000	0	6,187,100	0	0	0	1	250	99,889.51	
22	841,100	1,520,200	0	2,361,300	0	0	0	0	0	38,152.65	
23	847,700	1,141,600	0	1,989,300	0	0	0	0	0	32,157.07	
24	1,221,800	1,472,800	0	2,694,600	0	0	0	0	0	43,433.25	
25	917,500	1,380,700	0	2,298,200	0	0	0	0	0	37,150.45	
26	958,400	1,388,900	0	2,347,300	0	0	0	1	250	37,569.15	
27	928,000	1,148,800	0	2,076,800	0	0	0	0	0	33,571.54	
28	910,000	1,284,200	0	2,194,200	0	0	1	250	0	35,344.27	
29	910,000	1,187,400	0	2,097,400	0	0	0	1	250	33,734.25	
30	867,000	1,064,200	0	1,931,200	0	0	0	0	0	31,217.89	
31	935,400	1,276,300	0	2,211,700	0	0	0	1	250	35,627.15	
32	863,600	955,300	0	1,818,900	1	250	0	1	250	29,027.55	
33	1,143,300	1,368,400	0	2,511,700	0	0	0	1	250	40,351.68	
34	1,173,900	1,258,200	0	2,432,100	1	250	0	0	0	39,314.94	
35	957,100	1,601,100	0	2,558,200	0	0	0	3	750	40,978.33	
36	623,600	1,083,500	0	1,707,100	0	0	0	1	250	23,183.35	
37	1,155,000	1,073,000	0	2,228,000	0	0	0	2	500	35,640.67	
38	686,100	815,200	0	1,501,300	0	0	0	1	250	24,143.56	
39	800,000	1,476,100	0	2,276,100	0	0	0	1	250	36,668.21	
40	980,200	1,695,200	0	2,675,400	0	0	0	0	0	43,247.88	
41	1,309,300	2,343,000	0	3,652,300	0	0	0	1	250	58,627.82	
42	1,179,000	1,418,500	0	2,597,500	0	0	0	0	0	41,988.62	
43	951,400	1,409,200	0	2,360,600	0	0	0	0	0	38,159.15	
44	832,500	1,145,400	0	1,977,900	0	0	0	2	500	31,597.81	
45	1,799,400	1,758,600	0	3,558,000	0	0	0	0	0	57,515.13	
46	889,600	1,225,100	0	2,114,700	1	250	0	0	0	34,059.16	
47	829,100	1,602,400	0	2,431,500	0	0	0	2	500	39,055.22	
48	781,500	1,683,200	0	2,464,700	0	0	0	0	0	39,841.90	
49	782,500	1,366,000	0	2,148,500	0	0	1	250	0	34,587.21	
50	895,600	1,544,400	0	2,440,000	0	0	0	0	0	39,442.65	
51	634,800	1,211,600	0	1,846,400	0	0	0	1	250	29,722.08	
52	809,200	1,480,900	0	2,290,100	0	0	0	0	0	37,019.52	
53	829,600	1,139,400	0	1,969,000	0	0	0	0	0	31,828.93	
54	869,300	1,444,600	0	2,313,900	0	0	0	0	0	37,404.23	
55	1,343,900	1,626,700	0	2,970,600	0	0	0	0	0	48,019.77	
56	1,350,500	1,714,200	0	3,064,700	0	0	0	1	250	49,415.91	
57	627,300	1,921,100	0	2,548,400	0	0	0	0	0	41,194.93	
58	815,900	1,602,800	0	2,418,700	0	0	0	0	0	38,973.34	
59	395,000	3,462,900	0	3,857,900	0	0	0	0	0	63,394.30	
60	1,785,100	1,577,700	0	3,362,800	0	0	0	0	0	54,359.70	
61	746,000	1,216,300	0	1,962,300	0	0	0	0	0	31,720.62	
62	266,100	208,600	0	474,700	0	0	0	0	0	7,673.54	

District Totals	57,256,800	85,949,500	0	143,206,300	4	1,000	0	3	750	34	8,500	11	2,750	2,305,451.91
-----------------	------------	------------	---	-------------	---	-------	---	---	-----	----	-------	----	-------	--------------

<u>Page No.</u>	<u>Land Value</u>	<u>Improvement Value</u>	<u>Exemption Amount</u>	<u>Net Taxable Value</u>
District Total	0	0	0	0



<u>Page No.</u>	<u>Reported Depreciated Book Value</u>	<u>Tangible Value of Tangible Personal Property</u>	<u>Billed 1st Half</u>
1	1,679,978	1,336,254	23,396.16
District Total	1,679,978	1,336,254	23,396.16

Page No.	Land Value	Improvement Value	Exemption Amount	Net Taxable Value
1	6,193,200	22,343,900	0	28,537,100
2	2,045,700	2,088,900	0	4,134,600
3	2,091,600	8,082,800	0	10,174,400
4	2,334,600	3,346,600	0	5,681,200
5	1,696,500	328,100	0	2,024,600
District Total	14,361,600	36,190,300	0	50,551,900